
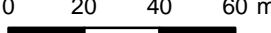
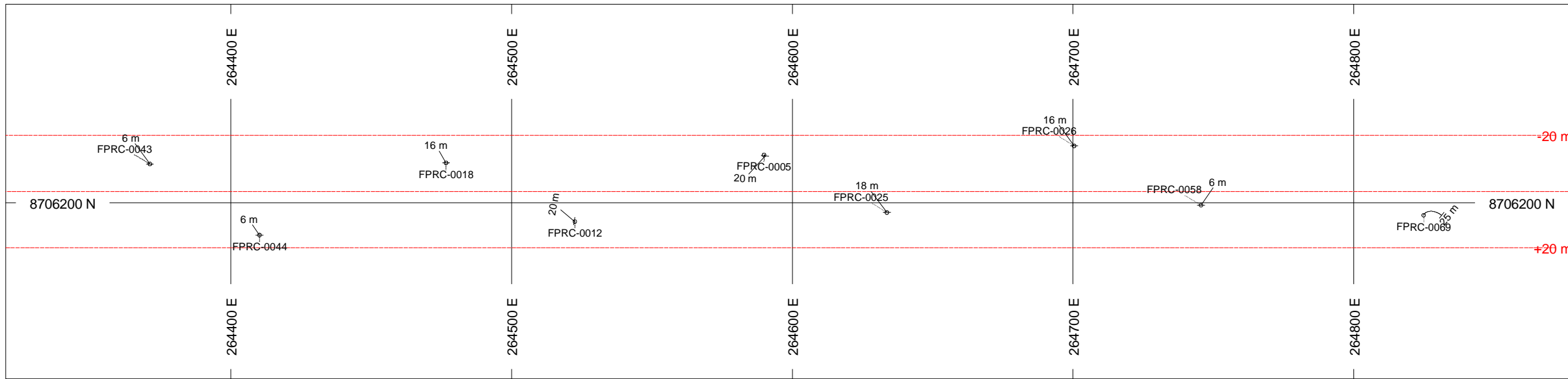


<ul style="list-style-type: none"> ● RC-Drilling — Section 	 Rio Novo <small>GOLD INC</small>	ALMAS PROJECT ALMAS TOCANTINS STATE
	1:2000 0 20 40 60 m 	RC-DRILLING SECTION LOCATION LEACH PAD SAD69 - UTM 23S SOURCE: RIO NOVO GOLD, ANEEL, IBGE, ANA, CPRM DATE: 2011/01/18

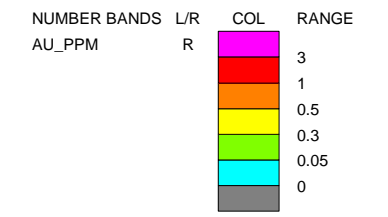
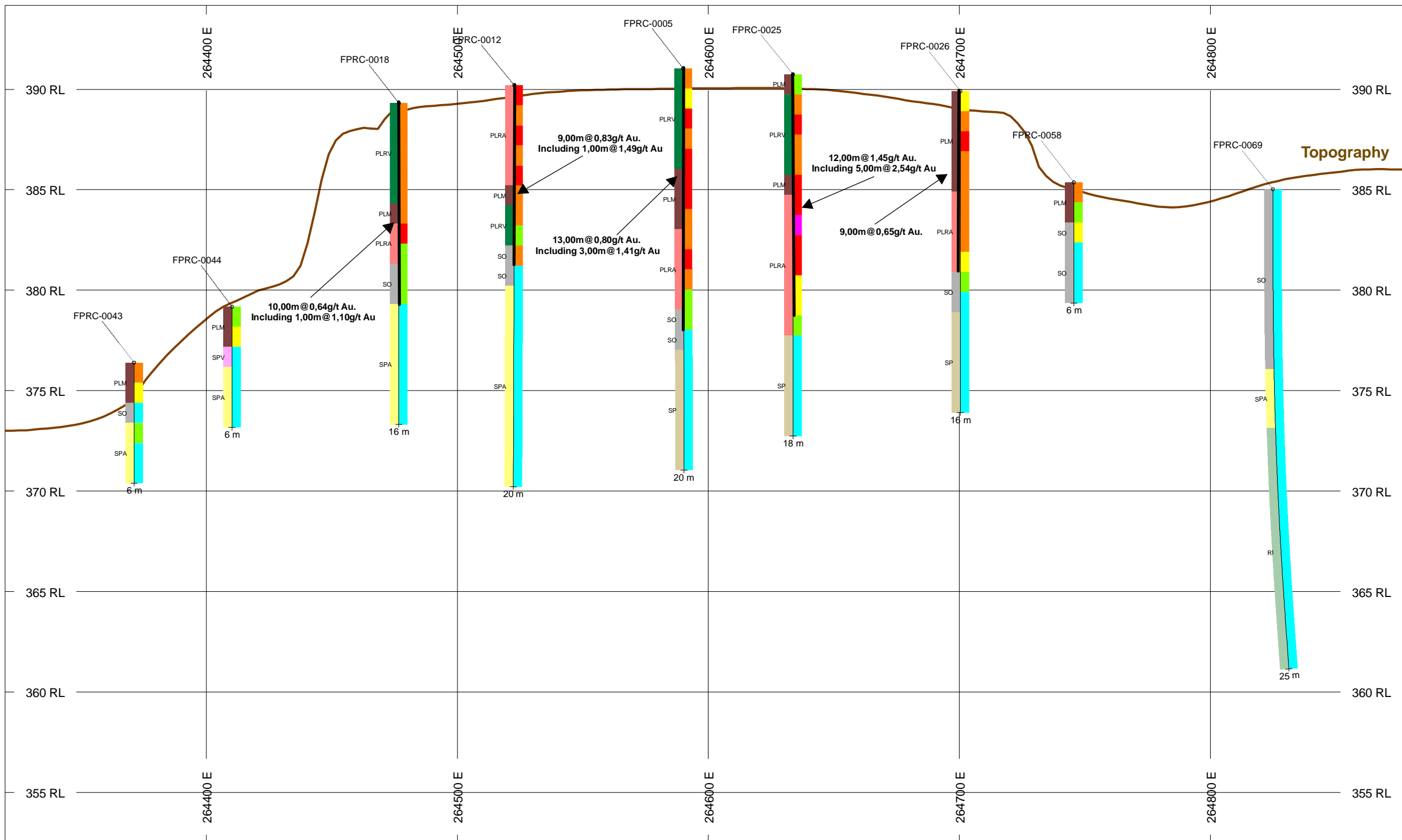


HOLES PLOTTED

TOTAL 9

FPRC-0005 FPRC-0012 FPRC-0018 FPRC-0025
 FPRC-0026 FPRC-0043 FPRC-0044 FPRC-0058
 FPRC-0069

**SECTION FPRC-0025
 LEACH PAD
 PAIOL TARGET
 ALMAS PROJECT**



ROCK CODES	PAT	LABEL	DESCRIPTION
Rock_Code			
		SO	Soil
		SP	Saprolite
		RI	Weathered Rock
		PLRV	Green Clay Reject
		PLM	Mix Reject
		PLRA	Red Clay Reject
		SPV	Red Saprolite
		SPA	Yellow Saprolite

POSTED TEXT	L/R	TEXT	ITEMS
AU_PPM_Labels	R	-----	All
Rock_Code	L	-----	All

SECTION SPECS:

REF. PT. E, N	264600 m	8706204 m
EXTENTS	560.2 m	41.72 m
SECTION TOP, BOT	394.2 m	352.5 m
TOLERANCE +/-	20 m	
VERTICAL EXAG.	8	

