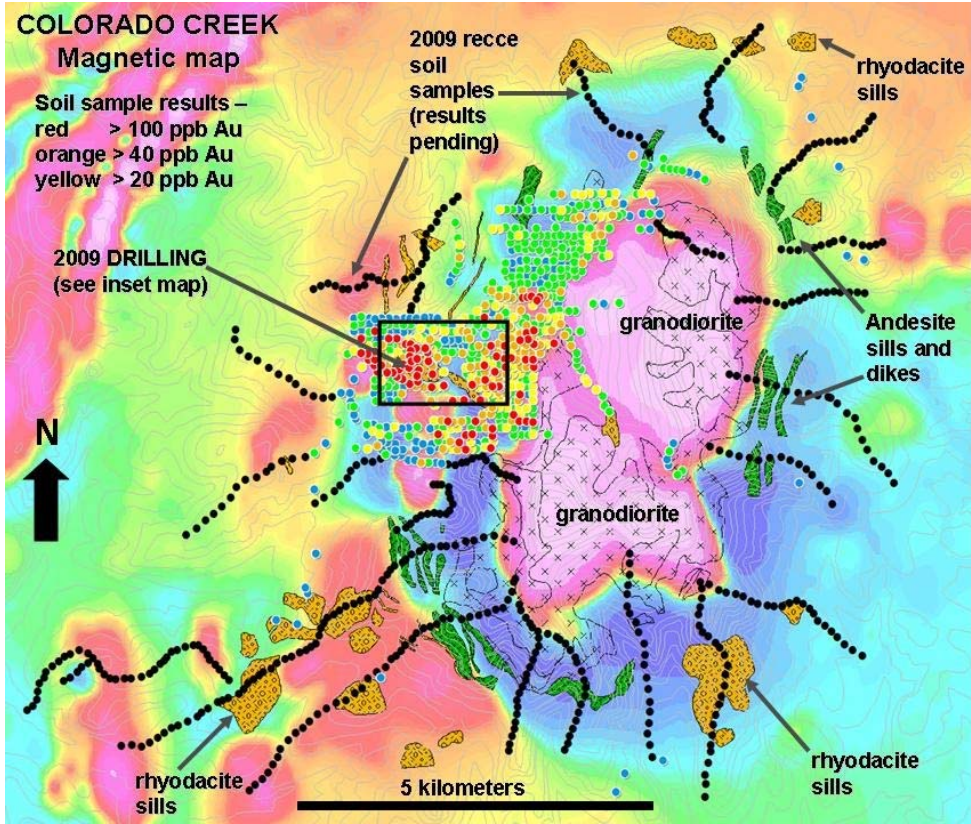
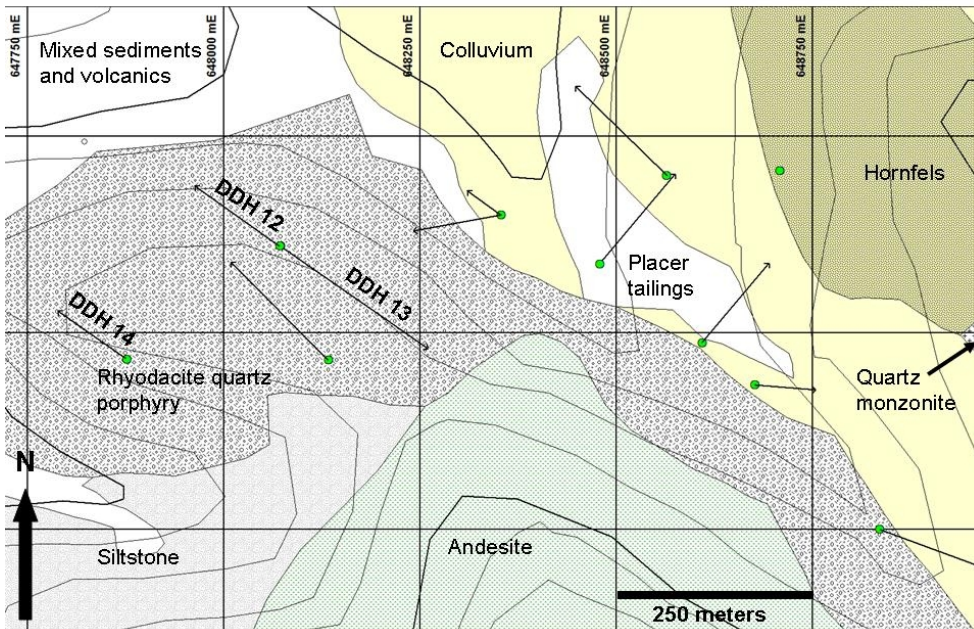


MAP - A1

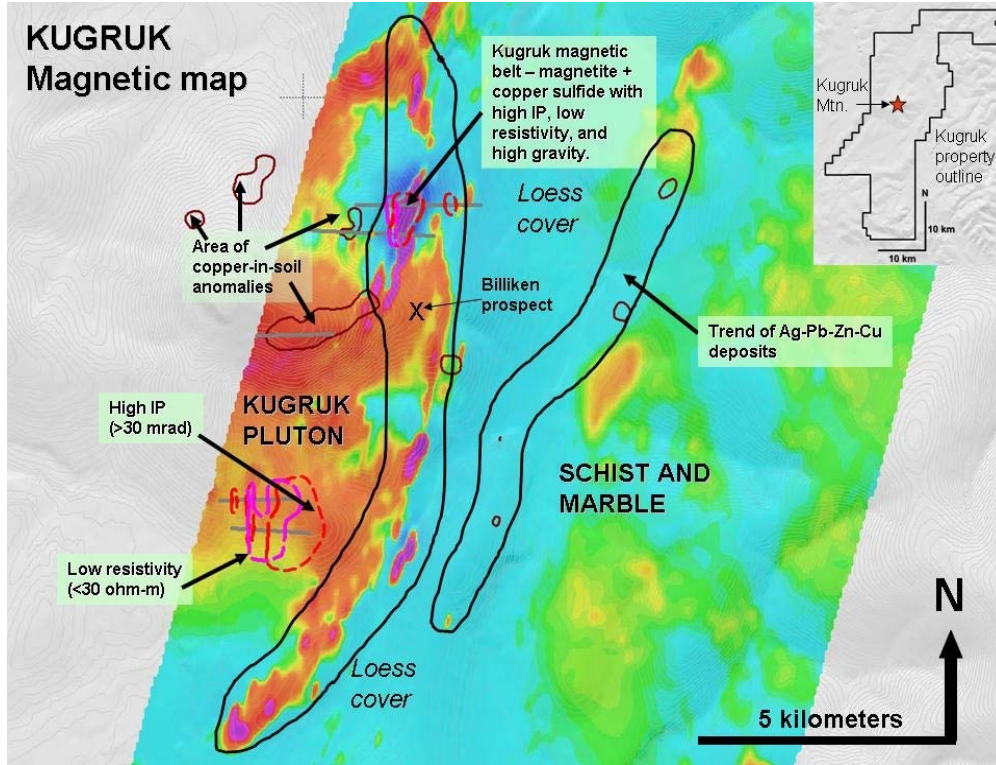


MAP - A2

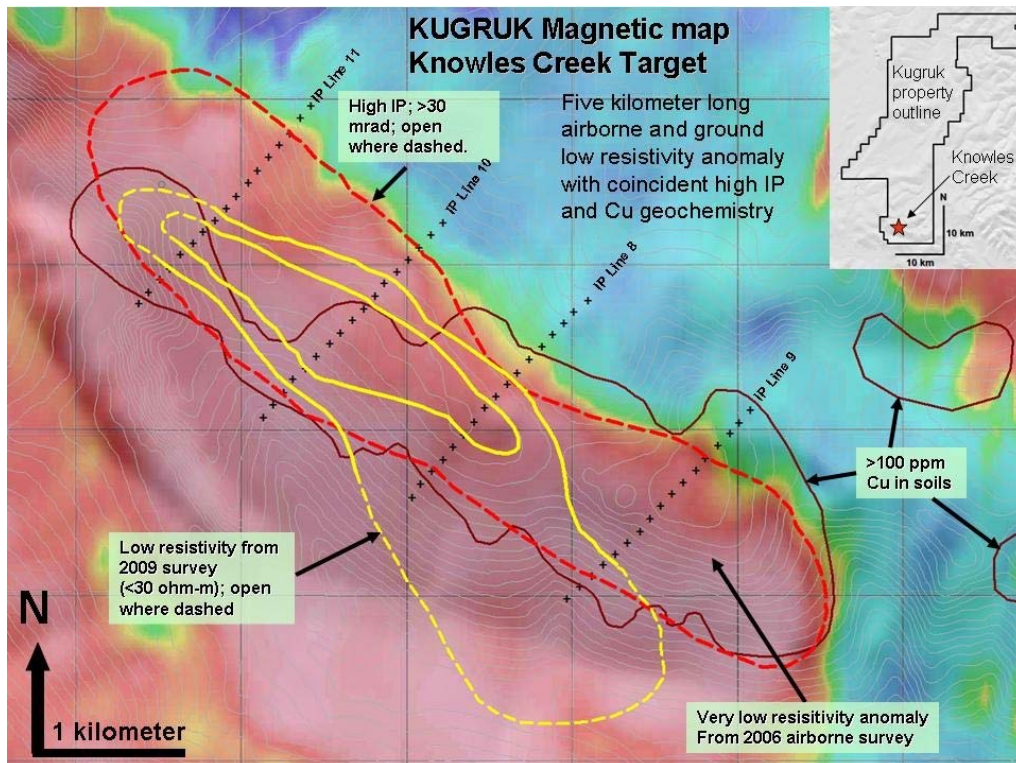
COLORADO CREEK 2009 DRILLING



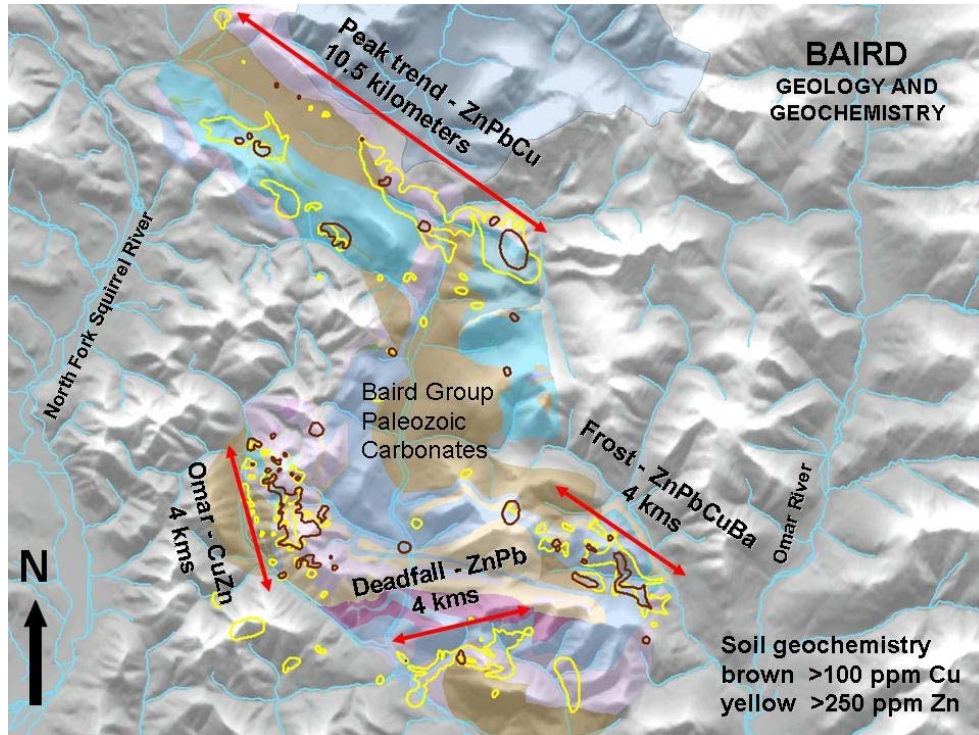
MAP - B1



MAP - B2



MAP - C



MAP - D

