


LM-14-JB-07; -90°
 1.13 g/t AuEq over 13.0 m.
 Including:
 1.38 g/t AuEq over 8.0 m.
 0.44 g/t Au; 1.52 g/t Ag; 0.54% Cu

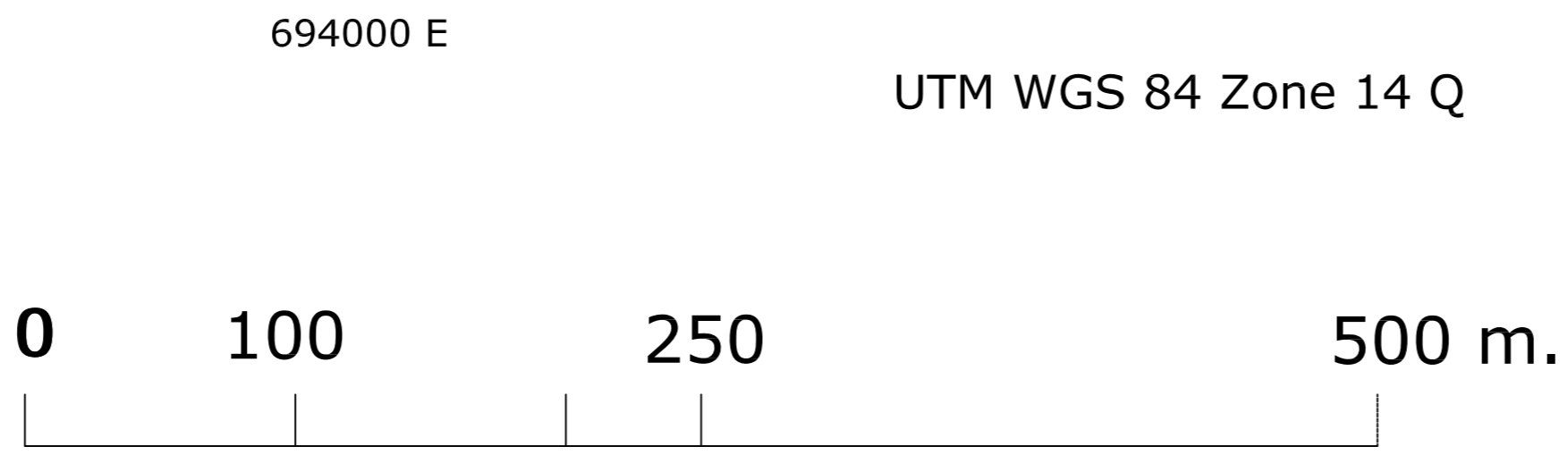
LM-14-JB-04; -50°
 1.51 g/t AuEq over 16.10 m.
 Including:
 1.82 g/t AuEq over 10.0 m.;
 0.70 g/t Au; 4.4 g/t Ag; 0.61% Cu


LM-14-JB-03; -70°
 0.75 g/t AuEq over 15.9 m.
 Including:
 1.18 g/t AuEq over 8.0 m.
 0.88 g/t Au; 0.46 g/t Ag; 0.17% Cu

LM-14-JB-01; -55°
 1.22 g/t AuEq over 58.53 m.
 Including:
 1.55 g/t AuEq over 42.53 m.
 0.70 g/t Au; 2.35 g/t Ag; 0.48% Cu

LM-14-JB-02; -90m m °
 2.34 g/t AuEq over 20.10 m.
 Including:
 3.10 g/t AuEq over 15.1 m.
 1.15 g/t Au; 4.93 g/t Ag; 1.1% Cu

- Legend:
-  - Priority Drill Targets
 -  - Phase 1 El Dorado Drill Holes



	Source Exploration Corp. Las Minas Project
	Locations DDHs Juan Bran Target Area
29 Aug 2014	Prepared by: Sonny Bernales