

Legend

Drilling
Type/Status

- ✕ Executed
- Hole Projection



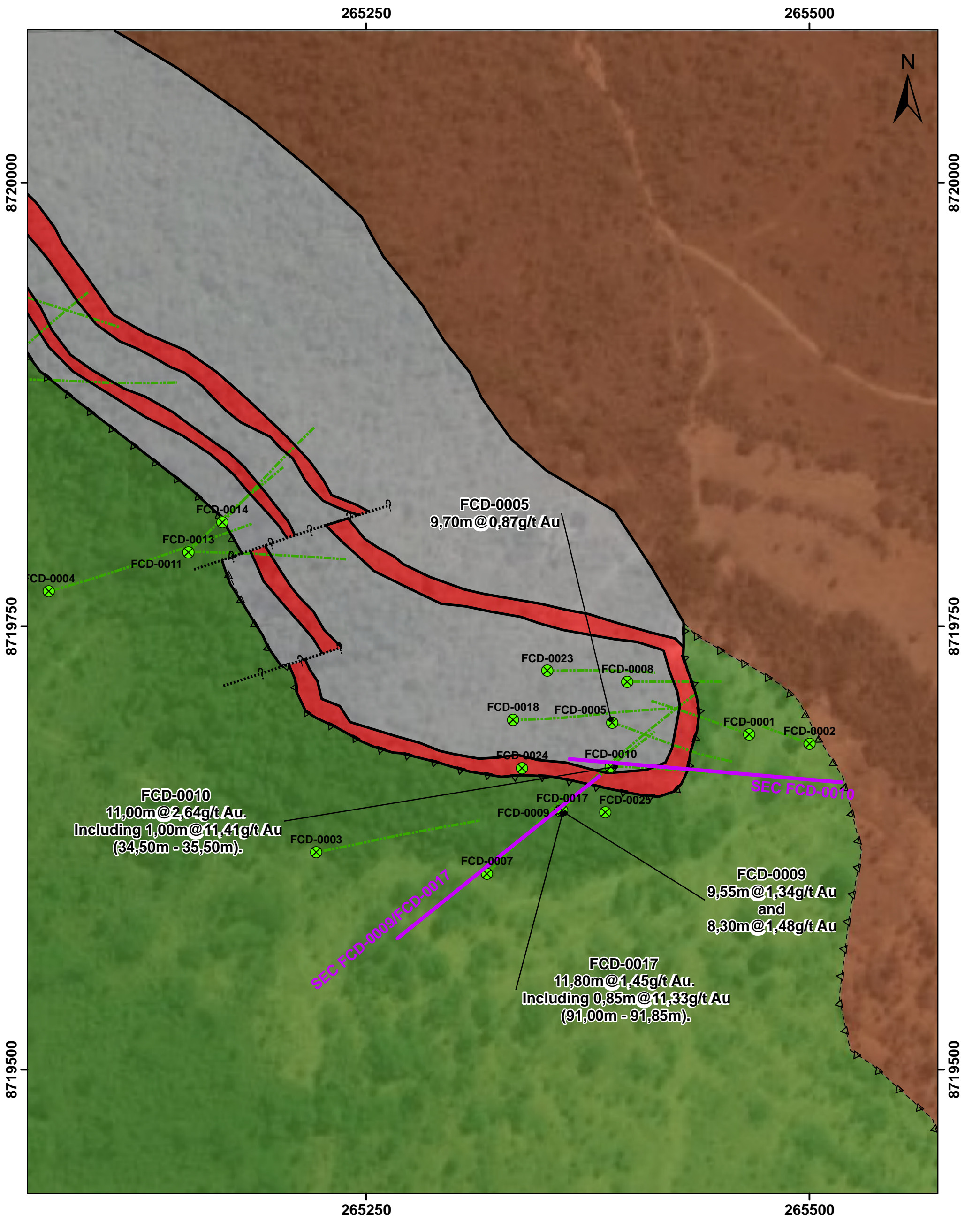
1:5,000

0 50 100 150 m

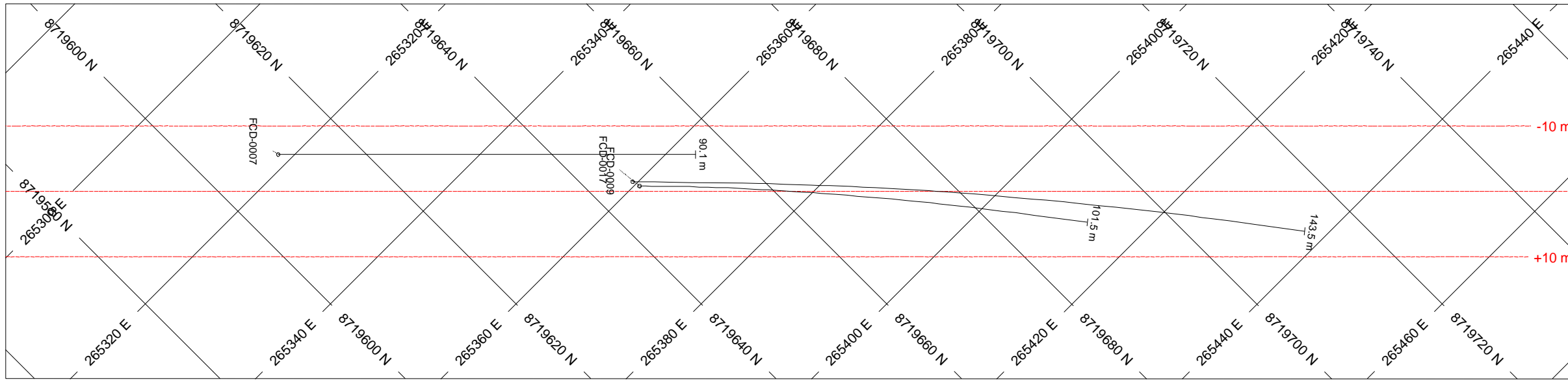
**ALMAS PROJECT
ALMAS
TOCANTINS STATE**

DRILLING AND
GOOGLE EARTH MAP
MORRO DO CARNEIRO

SAD69 - UTM 23S
SOURCE: RIO NOVO GOLD, ANEEL,
IBGE, ANA, CPRM
DATE: 2011/08/08



| | | | | |
|---|---|---|--|--|
| Drilling Type/Status Executed Hole Projection | Geology Lithology Metapelite Metarhythmite Carbonaceous Metavolcanic Quartzite/Tourmaline Quartzite | Structure Contact Normal Fault Thrust Fault | Rio Novo GOLD INC 1:2,000 | ALMAS PROJECT ALMAS TOCANTINS STATE DRILLING AND GEOLOGICAL MAP MORRO DO CARNEIRO SAD69 - UTM 23S SOURCE: RIO NOVO GOLD, ANEEL, IBGE, ANA, CPRM DATE: 2011/08/08 |
|---|---|---|--|--|

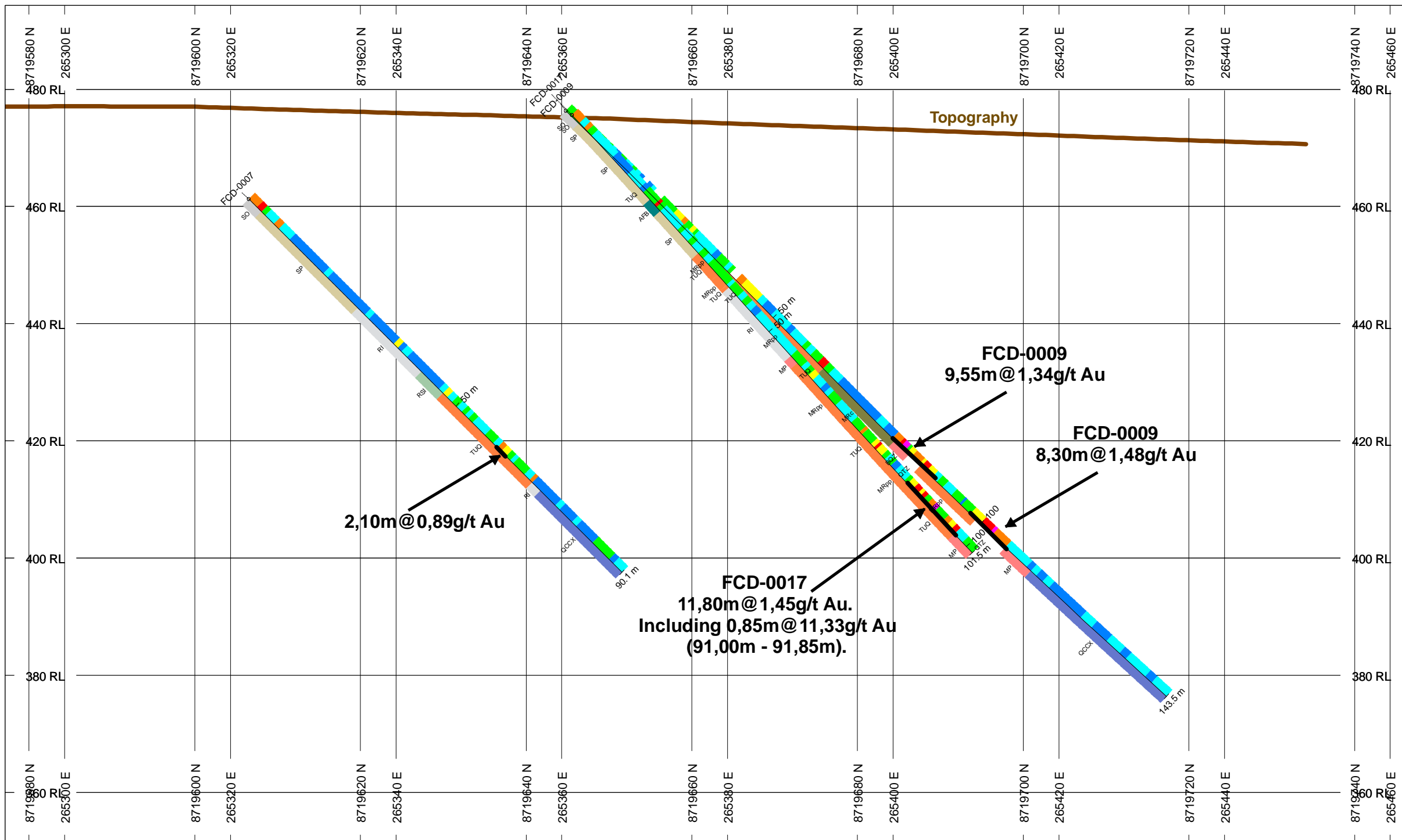


HOLES PLOTTED

TOTAL 3

FCD-0007 FCD-0009 FCD-0017

**SECTION FCD-0009/FCD-0017
MORRO DO CARNEIRO TARGET
ALMAS PROJECT**



TOPOGRAPHY

Topography

| NUMBER BANDS | L/R | COL | RANGE |
|--------------|-----|---------|-------|
| AU_PPM | R | [Color] | 3 |
| | | [Color] | 1 |
| | | [Color] | 0.5 |
| | | [Color] | 0.3 |
| | | [Color] | 0.05 |
| | | [Color] | 0.005 |
| | | [Color] | 0 |

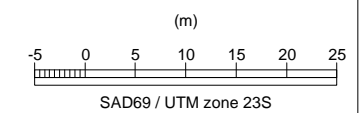
| ROCK CODES | PAT | LABEL | DESCRIPTION |
|------------|------|-------|-----------------------------------|
| Rock_Code | SO | SO | Soil |
| | SP | SP | Saprolite |
| | RI | RI | Weathered Rock |
| | BQZ | BQZ | Quartz Breccia |
| | QCCX | QCCX | Quartz-carbonate-chlorite Schists |
| | RSI | RSI | Semi Weathered Rock |
| | AFB | AFB | Amphibolite |
| | MRc | MRc | Metaritmite Carbonaceous |
| | MRpp | MRpp | Metaritmite Psam-Pelitic |
| | MP | MP | Metapelite |
| | TUQ | TUQ | Quartzite Whitish |

| POSTED TEXT | L/R | TEXT | ITEMS |
|---------------|-----|-------|-------|
| AU_PPM_Labels | R | ----- | All |
| Rock_Code | L | ----- | All |

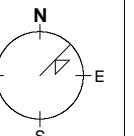
SECTION SPECS:

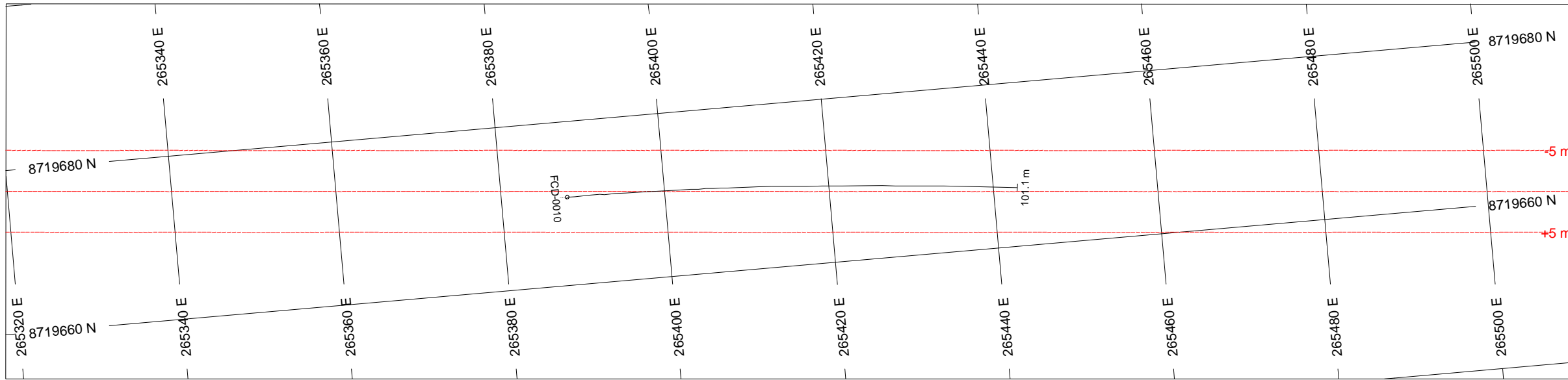
| | | |
|------------------|----------|-----------|
| REF. PT. E, N | 265378 m | 8719662 m |
| EXTENTS | 240.1 m | 143 m |
| SECTION TOP, BOT | 494.3 m | 351.3 m |
| TOLERANCE +/- | 10 m | |

SCALE



AZIMUTH = 45°



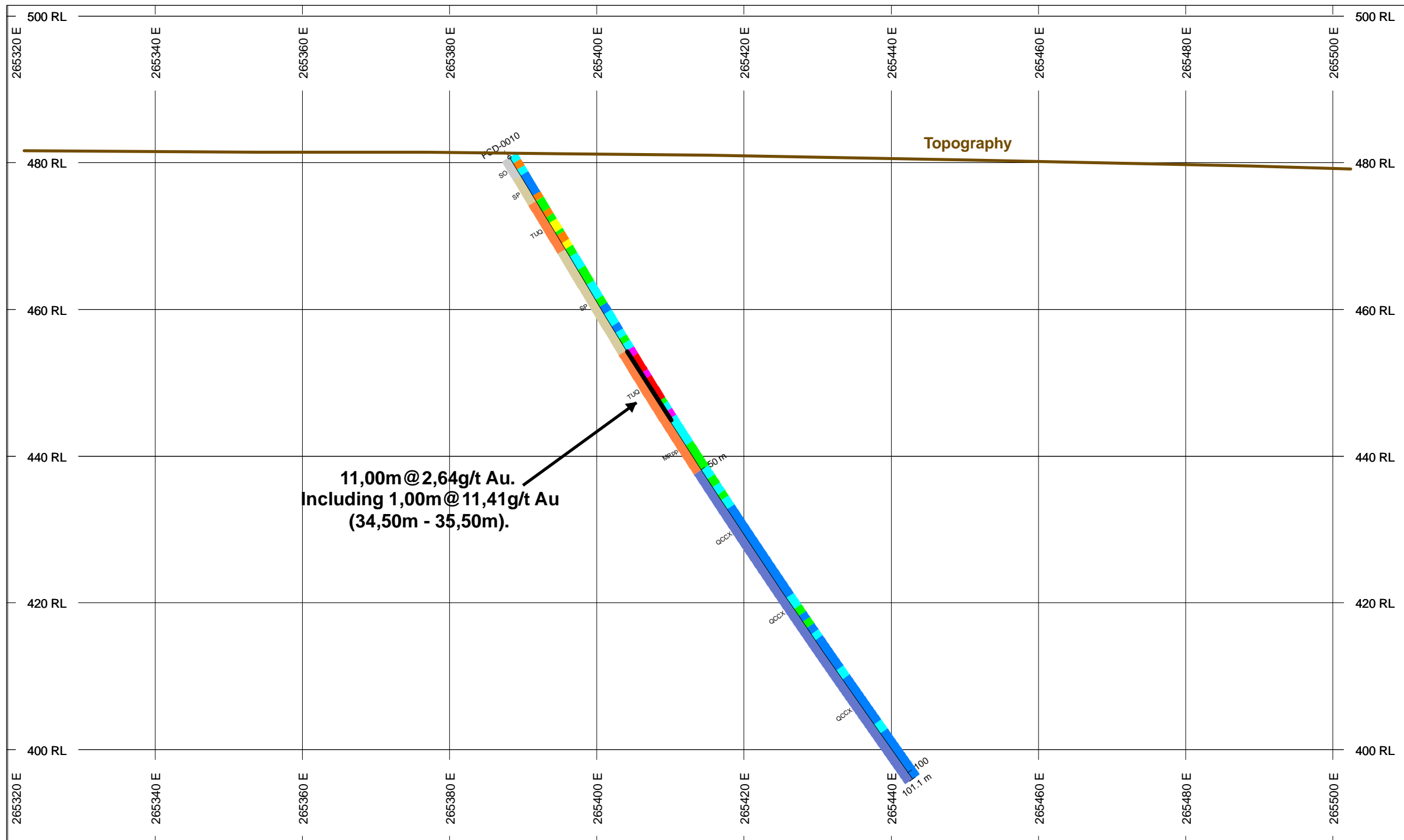


HOLES PLOTTED

TOTAL 1

FCD-0010

**SECTION FCD-0010
MORRO DO CARNEIROTARGET
ALMAS PROJECT**



TOPOGRAPHY

Topography

| NUMBER BANDS | L/R | COL | RANGE |
|--------------|-----|-------|-------|
| AU_PPM | R | | |
| | | 3 | |
| | | 1 | |
| | | 0.5 | |
| | | 0.3 | |
| | | 0.05 | |
| | | 0.005 | |
| | | 0 | |

| ROCK CODES | PAT | LABEL | DESCRIPTION |
|------------|------|-------|-----------------------------------|
| Rock_Code | SO | SO | Soil |
| | SP | SP | Saprolite |
| | QCCX | QCCX | Quartz-carbonate-chlorite Schists |
| | MRpp | MRpp | Metaritmite Psam-Pelitic |
| | TUQ | TUQ | Quartzite Whitish |

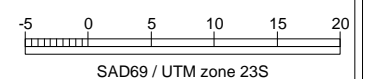
| POSTED TEXT | L/R | TEXT | ITEMS |
|---------------|-----|-------|-------|
| AU_PPM_Labels | R | ----- | All |
| Rock_Code | L | ----- | All |

SECTION SPECS:

| | | |
|------------------|----------|-----------|
| REF. PT. E, N | 265416 m | 8719669 m |
| EXTENTS | 192.1 m | 114.4 m |
| SECTION TOP, BOT | 501.4 m | 387 m |
| TOLERANCE +/- | 5 m | |

SCALE

(m)



SAD69 / UTM zone 23S

AZIMUTH = 95°

