

6849000N

6848500N

6848000N

6847500N




434500E

435000E

435500E

North



-  RC HOLE - PREVIOUS YEARS
-  2012 DRILL HOLE - CURRENT REPORT
-  2012 DRILL HOLE - ASSAY PENDING



# FILO DEL SOL PROJECT DRILL HOLE PLAN MAP

JUNE 19 2012

FSDH04

FSDH01

FSDH02

FSDH03D

FSDH07

FSDH06

FSDH05

VRC-28

VRC-55

VRC-35  
VRC-38

VRC-01

VRC-25

VRC-02

VRC-06

VRC-04

VRC-34  
DDHV-01

VRC-27

VRC-54

VRC-05

VRC-26

VRC-07

VRC-53

VRC-49

VRC-33

VRC-50

VRC-48

VRC-52

VRC-46

VRC-21

VRC-47

VRC-20

VRC-51

VRC-36

RCVI-12

RCVI-17

VRC-30  
VRC-29