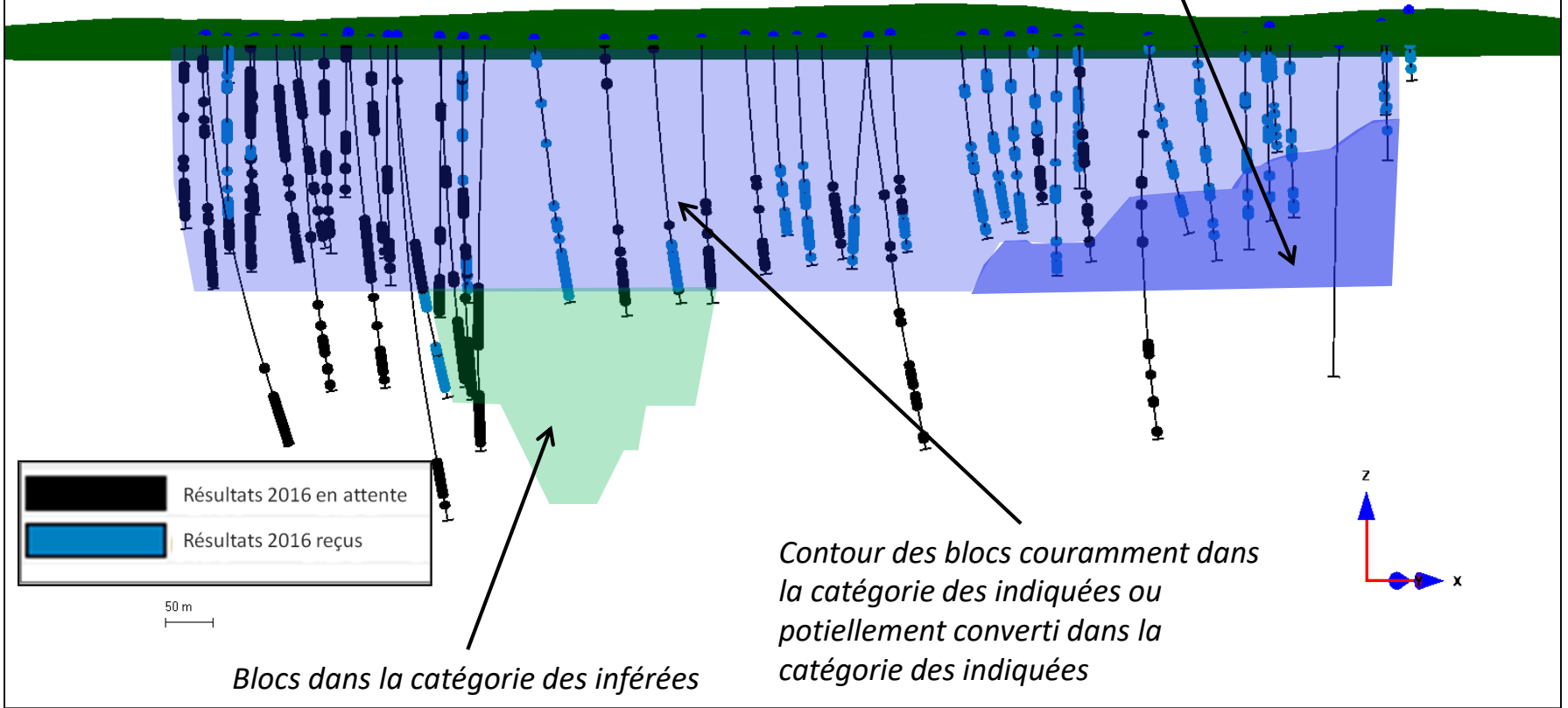
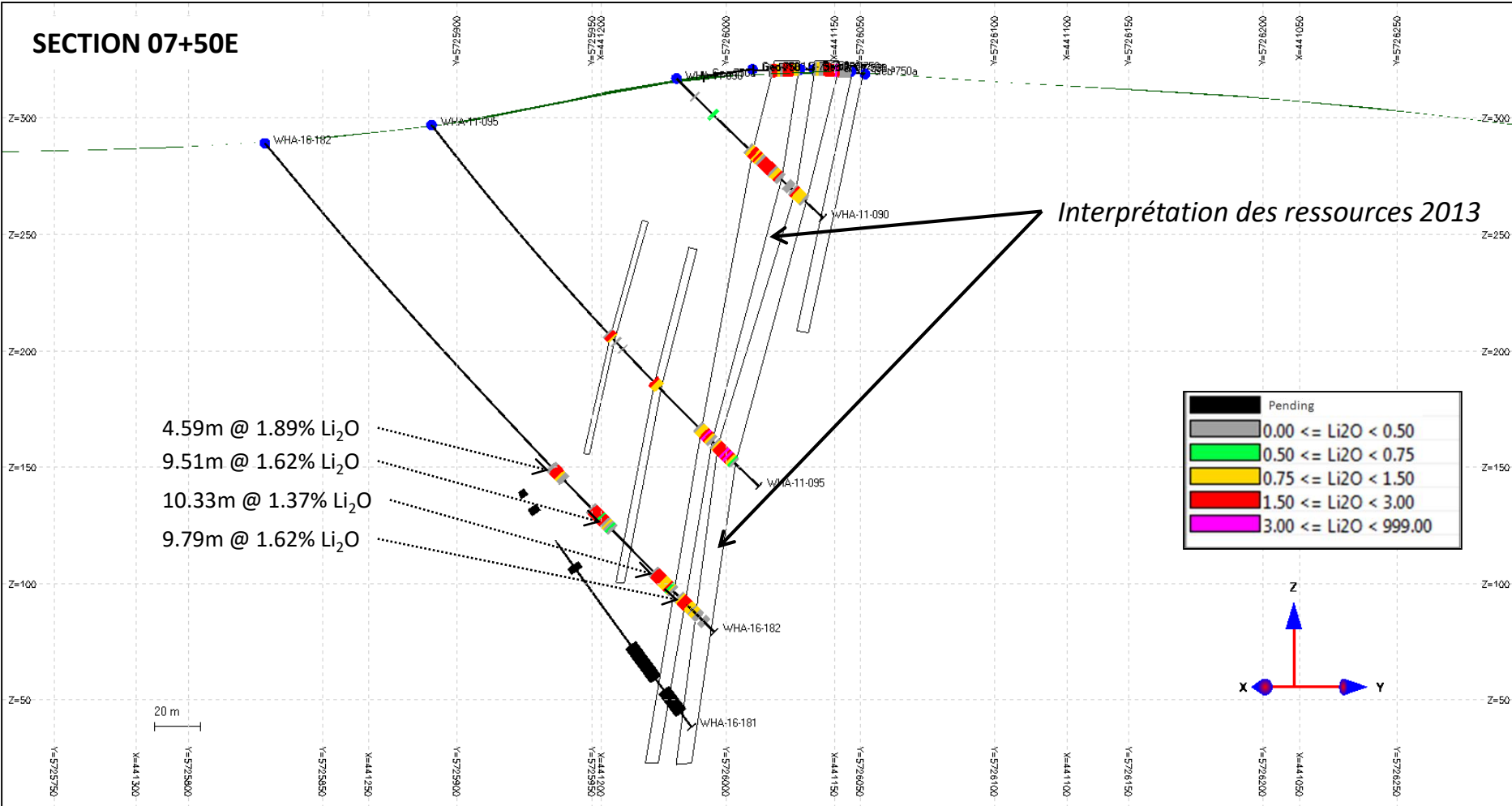


# Longitudinale des forages 2016

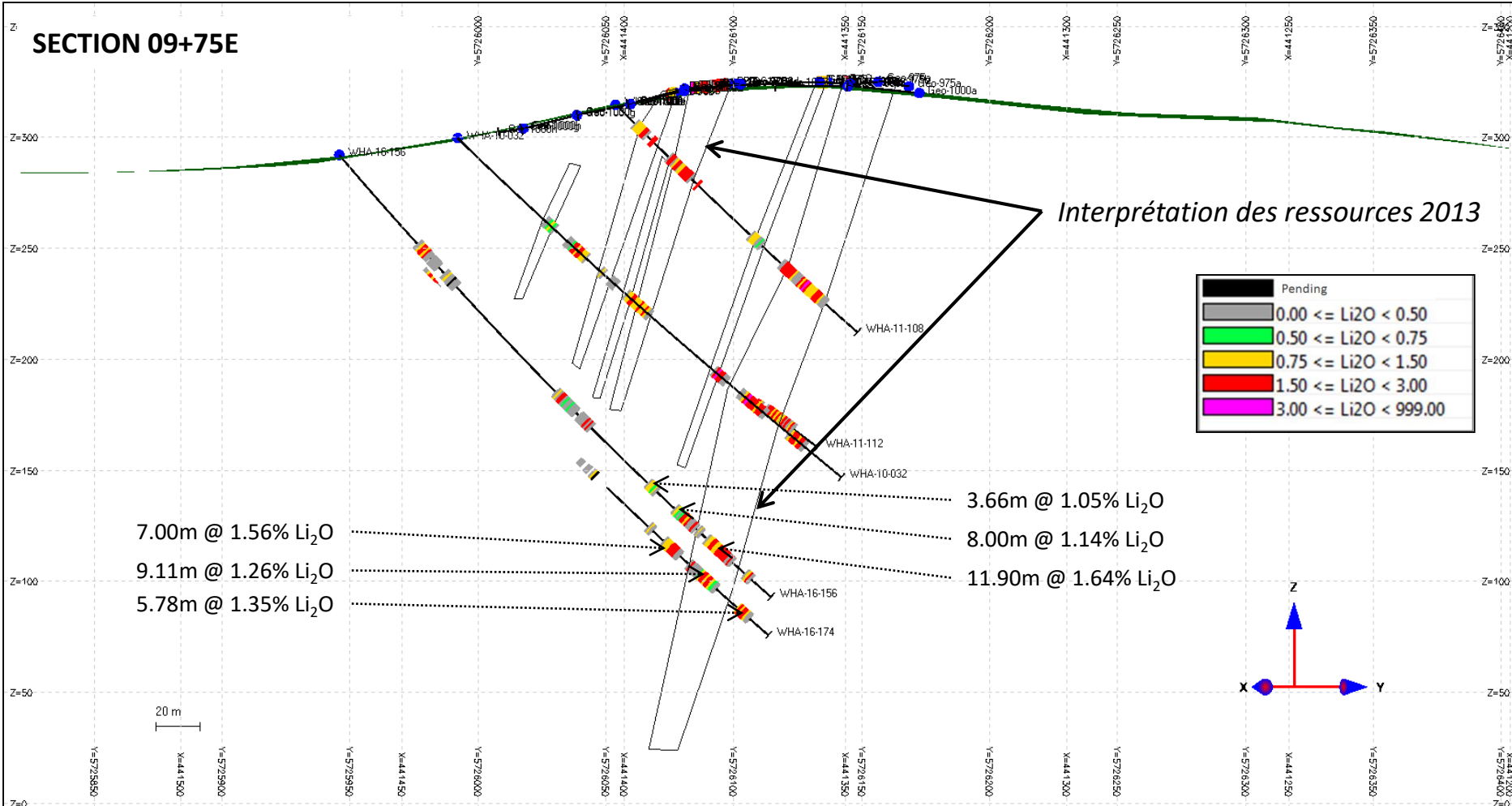
Augmentation des ressources minérales



# SECTION 07+50E



# SECTION 09+75E



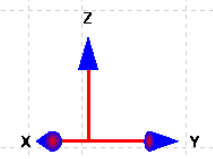
*Interprétation des ressources 2013*

Black	Pending
Grey	0.00 ≤ Li <sub>2</sub> O < 0.50
Green	0.50 ≤ Li <sub>2</sub> O < 0.75
Yellow	0.75 ≤ Li <sub>2</sub> O < 1.50
Red	1.50 ≤ Li <sub>2</sub> O < 3.00
Magenta	3.00 ≤ Li <sub>2</sub> O < 999.00

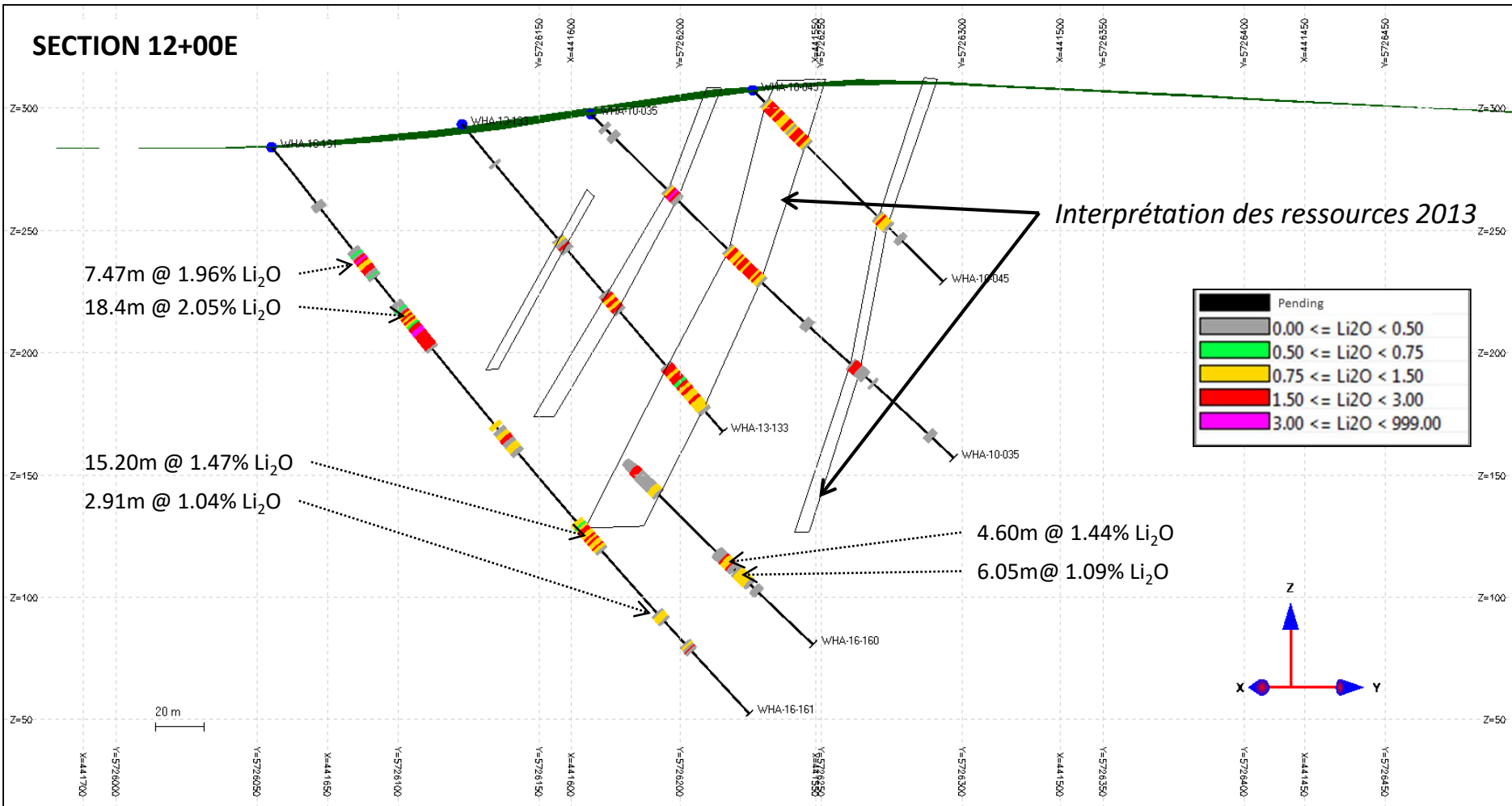
7.00m @ 1.56% Li<sub>2</sub>O  
 9.11m @ 1.26% Li<sub>2</sub>O  
 5.78m @ 1.35% Li<sub>2</sub>O

3.66m @ 1.05% Li<sub>2</sub>O  
 8.00m @ 1.14% Li<sub>2</sub>O  
 11.90m @ 1.64% Li<sub>2</sub>O

20 m



# SECTION 12+00E



# SECTION 13+00E

