

Figure 1. Plan View - Drillhole Locations

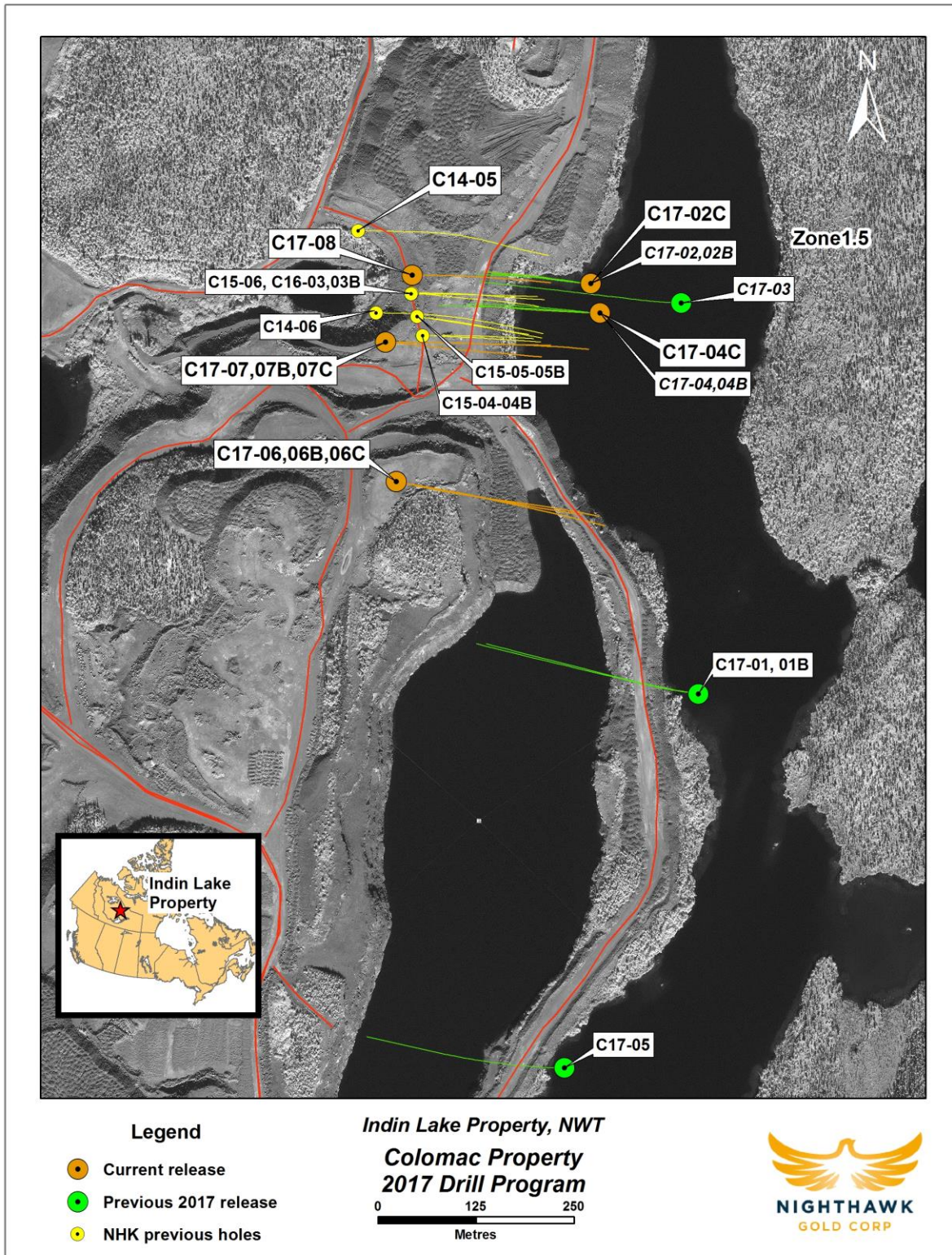


Figure 2. Cross Section - Drillholes C17-02, C17-02B, C17-02C

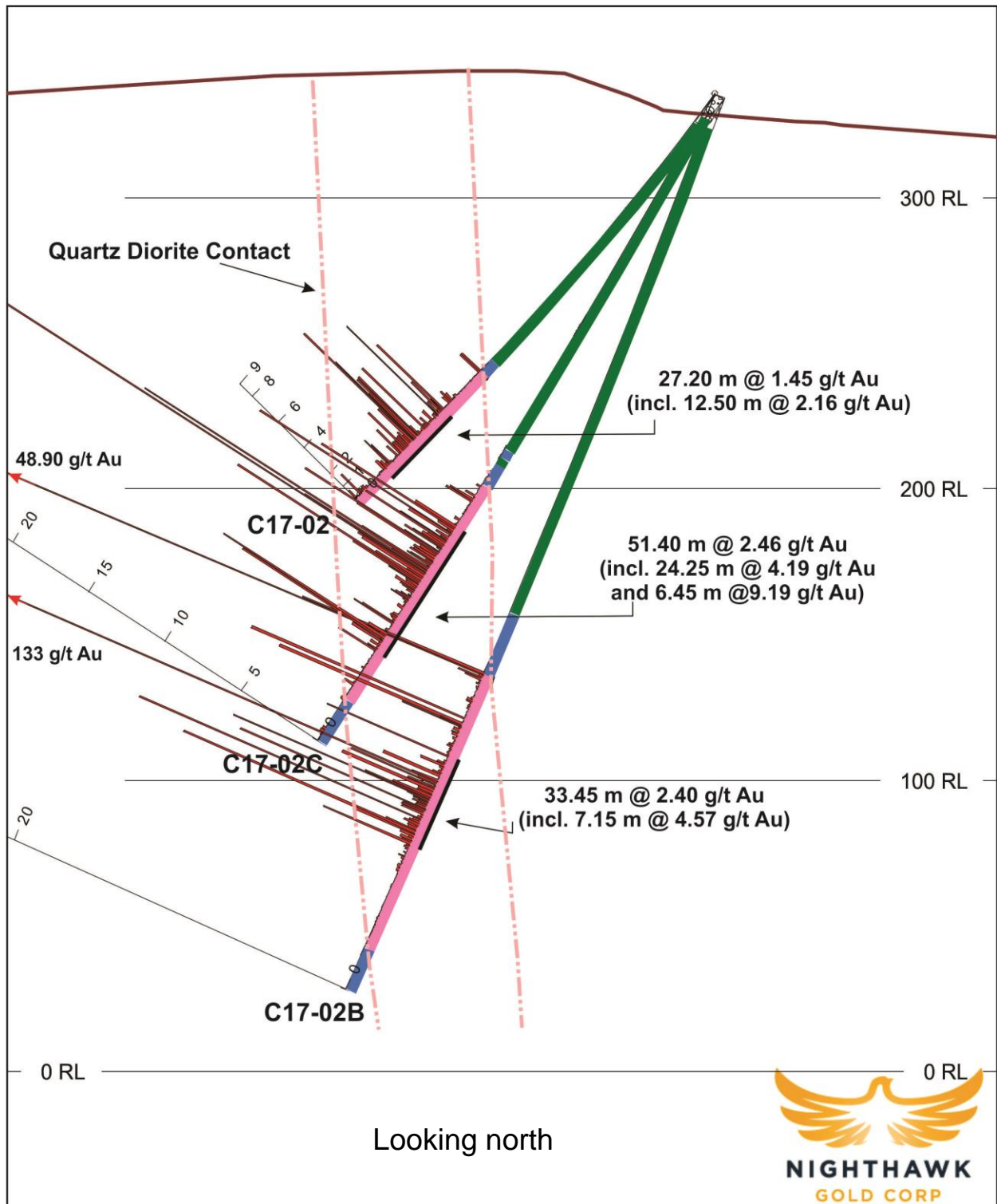


Figure 3. Cross Section – Drillholes C17-04, C17-04B, C17-04C

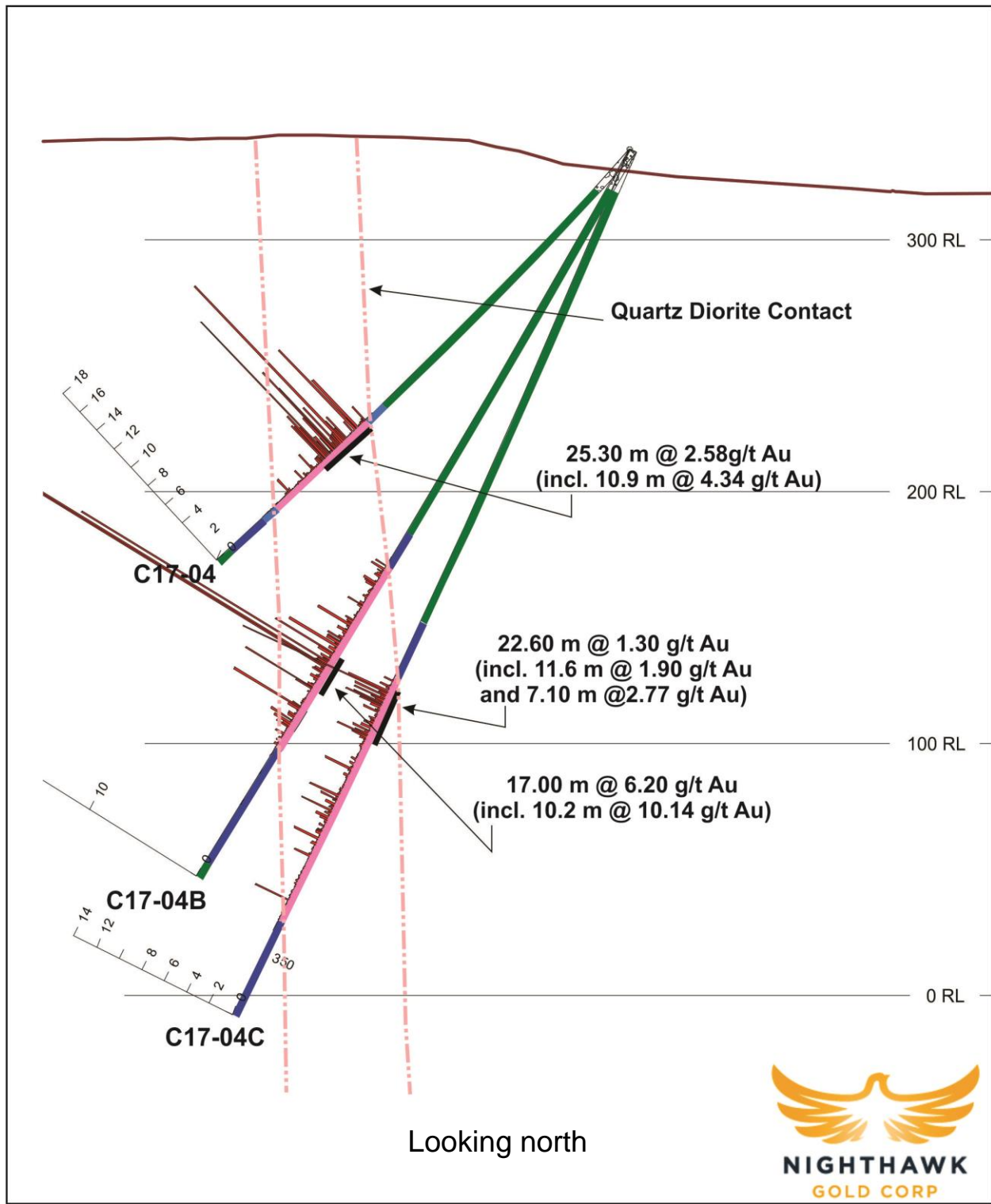


Figure 4. Cross Section – Drillholes C17-08, C17-08B

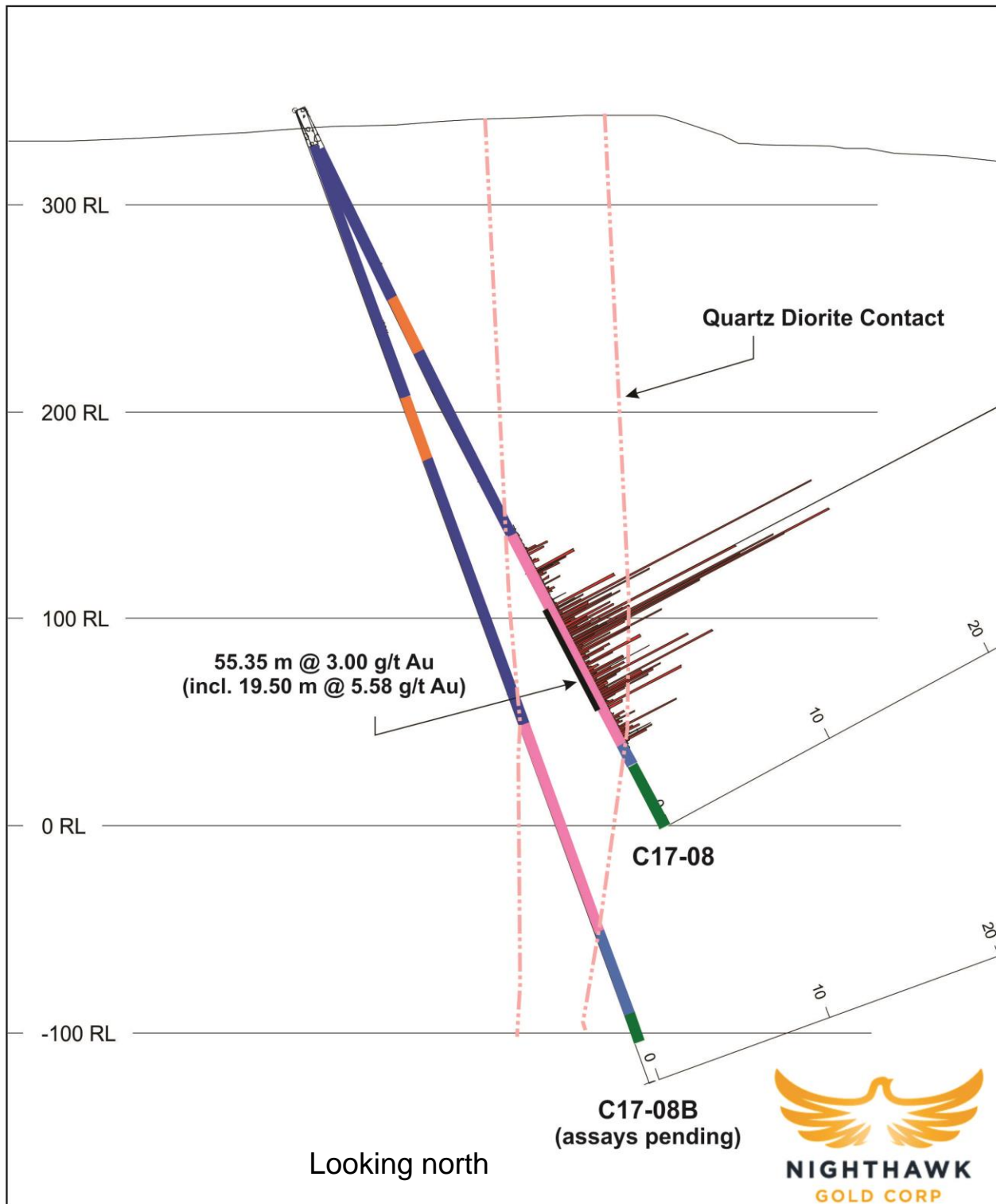


Figure 5. Zone 1.5 longitudinal section (looking west) showing drillhole pierce points. Significant intersections are highlighted in red.

