

### HOLES PLOTTED

TOTAL 3

FP-164      FP-165      FPD-0001

NUMBER BANDS L/R COL RANGE  
 AU\_PPM R

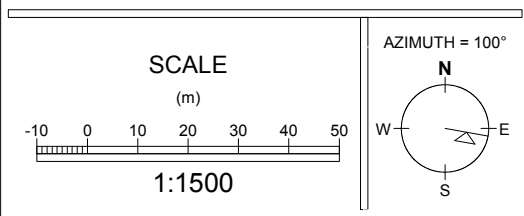


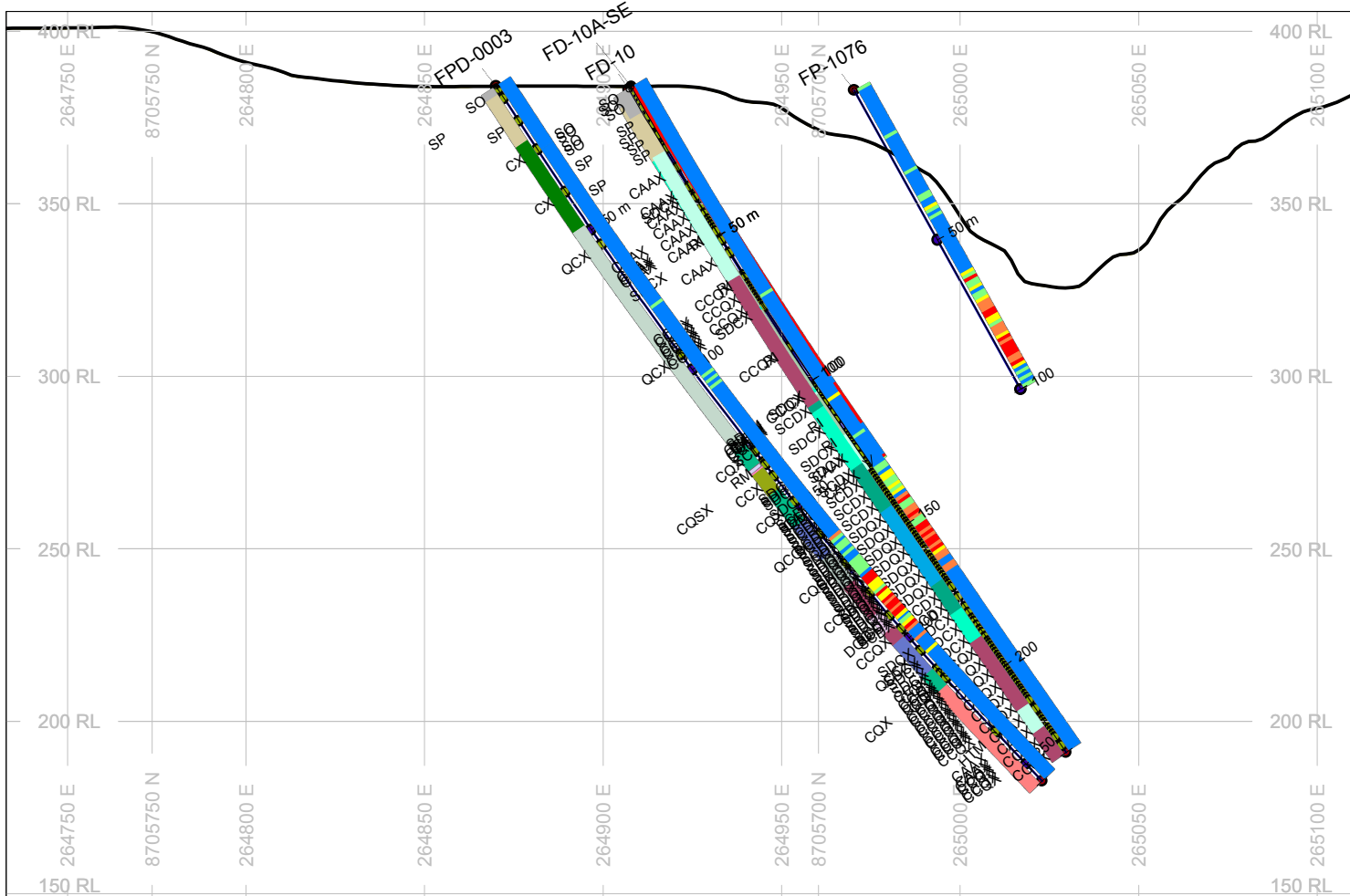
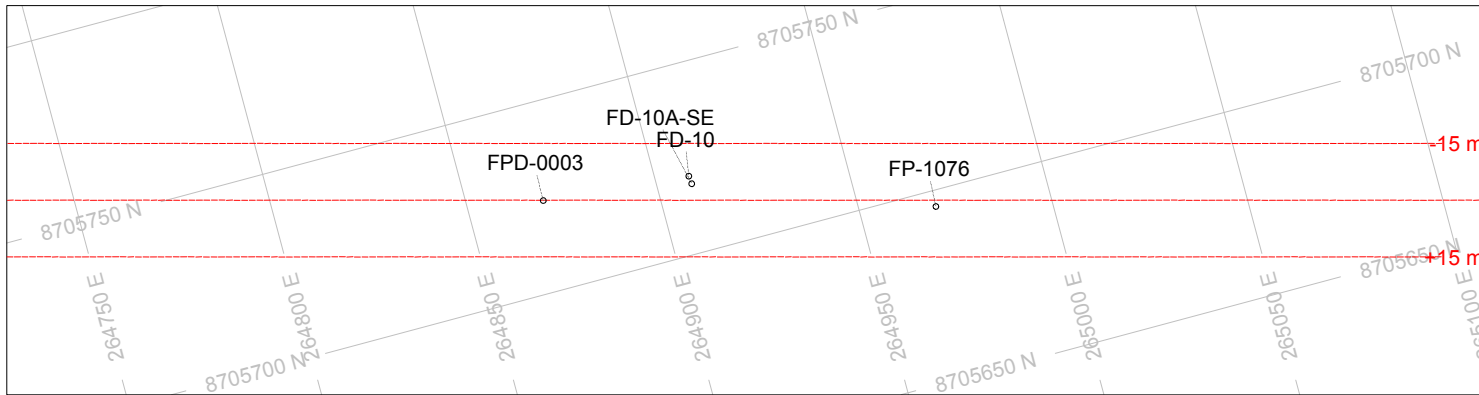
ROCK CODES	PAT	LABEL	DESCRIPTION
Rock_Code	SO	SO	Soil
	SP	SP	Saprolite
	RI	RI	Weathered Rock
	CCQX	CCQX	Calcite-Chlorite-Quartz Schist
	SQCX	SQCX	Sericite-Quartz-Chlorite Schists
	QCCX	QCCX	Quartz-carbonate-chlorite Schists
	CQCX	CQCX	Carbonate-Quartz-Chlorite Schist
	CCSX	CCSX	Carbonate-Chlorite-Sericite Schist

POSTED TEXT L/R TEXT ITEMS  
 Rock\_Code L ----- All

### SECTION SPECS:

REF. PT. E, N	264912 m	8705680 m
EXTENTS	295.3 m	192.9 m
SECTION TOP, BOT	399.3 m	206.4 m
TOLERANCE +/-	12.5 m	

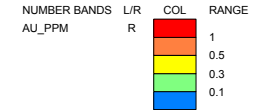




### HOLES PLOTTED

TOTAL 4

FD-10    FD-10A-SE    FP-1076    FPD-0003

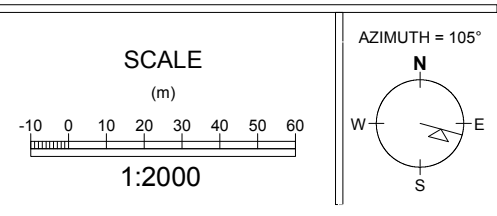


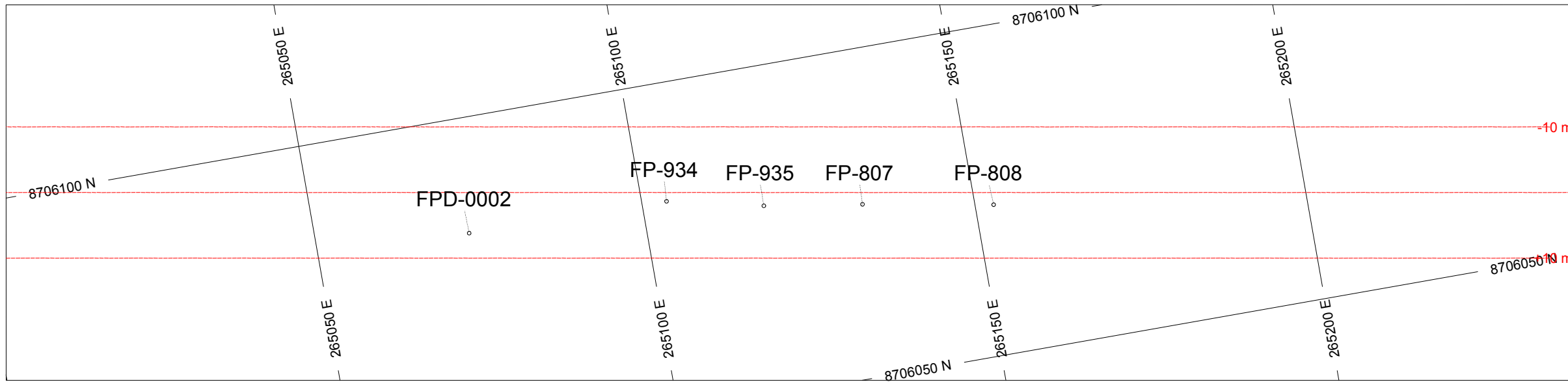
ROCK CODES	PAT	LABEL	DESCRIPTION
Rock_Code	[Grey]	SO	Soil
	[Tan]	SP	Saprolite
	[Light Green]	RI	Weathered Rock
	[Light Green]	CAAX	Chlorite-Albite-Amphibole Schists
	[Cyan]	SDCX	Sericite-ankerite-chlorite Schists
	[Dark Green]	SCDX	Sericite-chlorite-Ankerite Schists
	[Blue]	SDQX	Sericite-Ankerite-Quartz Schists
	[Maroon]	CCQX	Calcite-Chlorite-Quartz Schist
	[Purple]	QCX	Quartz-carbonate-chlorite Schists
	[Light Green]	CCQX	Carbonate-Quartz-Chlorite Schist
	[Olive]	CCX	Carbonate-Chlorite Schist
	[Pink]	HTM	Hydrothermalite
	[Light Green]	CQSX	Chlorite-Quartz-Sericite Schist
	[Dark Green]	CX	Chlorite Schist
	[Light Green]	QCX	Quartz-Chlorite Schist
	[Light Green]	DCQX	Dolomite-Chlorite-Quartz Schist
	[Light Green]	CQX	Chlorite-Quartz Schist

POSTED TEXT	L/R	TEXT	ITEMS
Rock_Code	L	----	All

### SECTION SPECS:

REF. PT. E, N	264923 m	8705710 m
EXTENTS	393.8 m	257.2 m
SECTION TOP, BOT	405.7 m	148.5 m
TOLERANCE +/-	15 m	

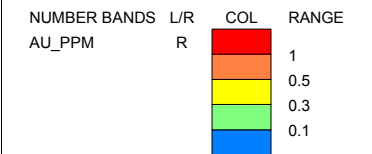
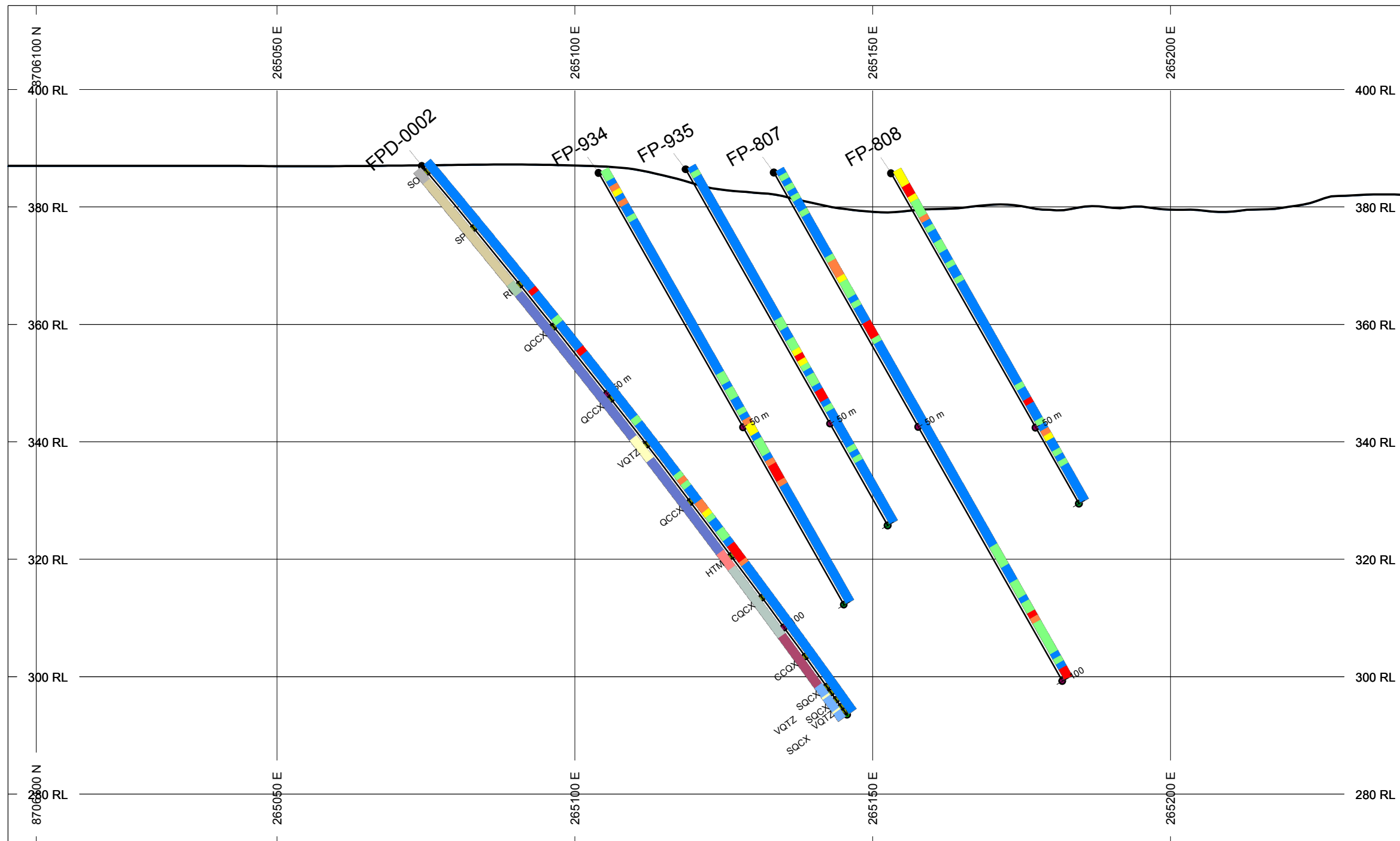




### HOLES PLOTTED

TOTAL 5

FP-807    FP-808    FP-934    FP-935  
 FPD-0002



ROCK CODES	PAT	LABEL	DESCRIPTION
Rock_Code	[Grey]	SO	Soil
	[Tan]	SP	Saprolite
	[Light Green]	RI	Weathered Rock
	[Yellow]	VQTZ	Quartz Vein
	[Maroon]	CCQX	Calcite-Chlorite-Quartz Schist
	[Light Blue]	SQCX	Sericite-Quartz-Chlorite Schists
	[Dark Blue]	QCCX	Quartz-carbonate-chlorite Schists
	[Light Green]	CQCX	Carbonate-Quartz-Chlorite Schist
	[Red]	HTM	Hydrothermalite

POSTED TEXT	L/R	TEXT	ITEMS
Rock_Code	L	-----	All

#### SECTION SPECS:

REF. PT. E, N	265123 m	8706080 m
EXTENTS	240 m	143 m
SECTION TOP, BOT	414.3 m	271.3 m
TOLERANCE +/-	10 m	

