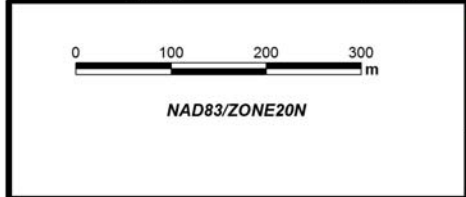
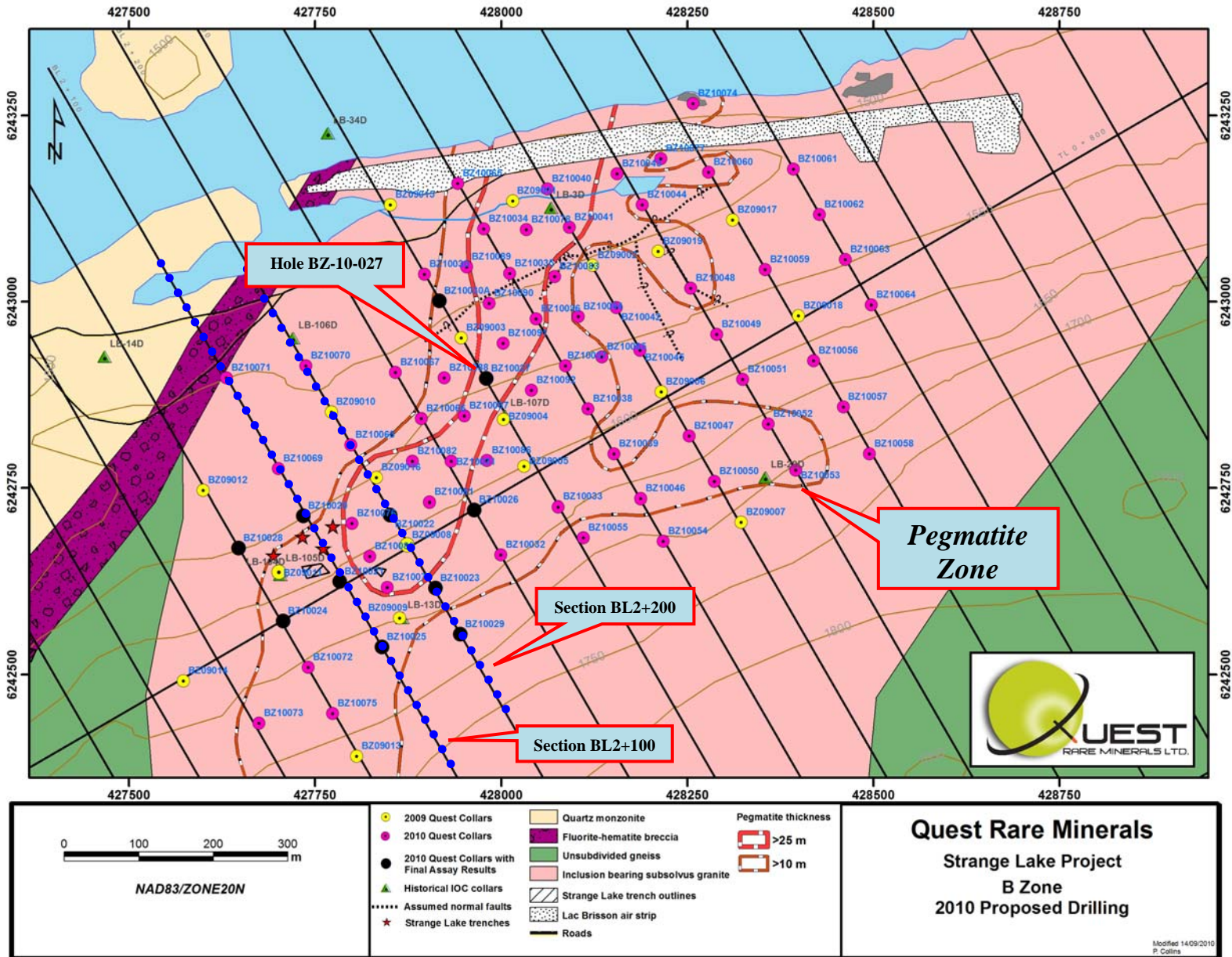


Figure 1 – Geological and Diamond Drilling Compilation Map, B-Zone REE Deposit, Strange Lake Project, Québec



● 2009 Quest Collars	■ Quartz monzonite	Pegmatite thickness
● 2010 Quest Collars	■ Fluorite-hematite breccia	▭ >25 m
● 2010 Quest Collars with Final Assay Results	■ Unsubdivided gneiss	▭ >10 m
▲ Historical IOC collars	■ Inclusion bearing subsolvus granite	
----- Assumed normal faults	▭ Strange Lake trench outlines	
★ Strange Lake trenches	▭ Lac Brisson air strip	
	▭ Roads	

Quest Rare Minerals
Strange Lake Project
B Zone
2010 Proposed Drilling

Modified 14/09/2010
P. Collins

Figure 2 – Composite Diamond Drill Section BL2+100, B-Zone REE Deposit, Strange Lake Project, Québec

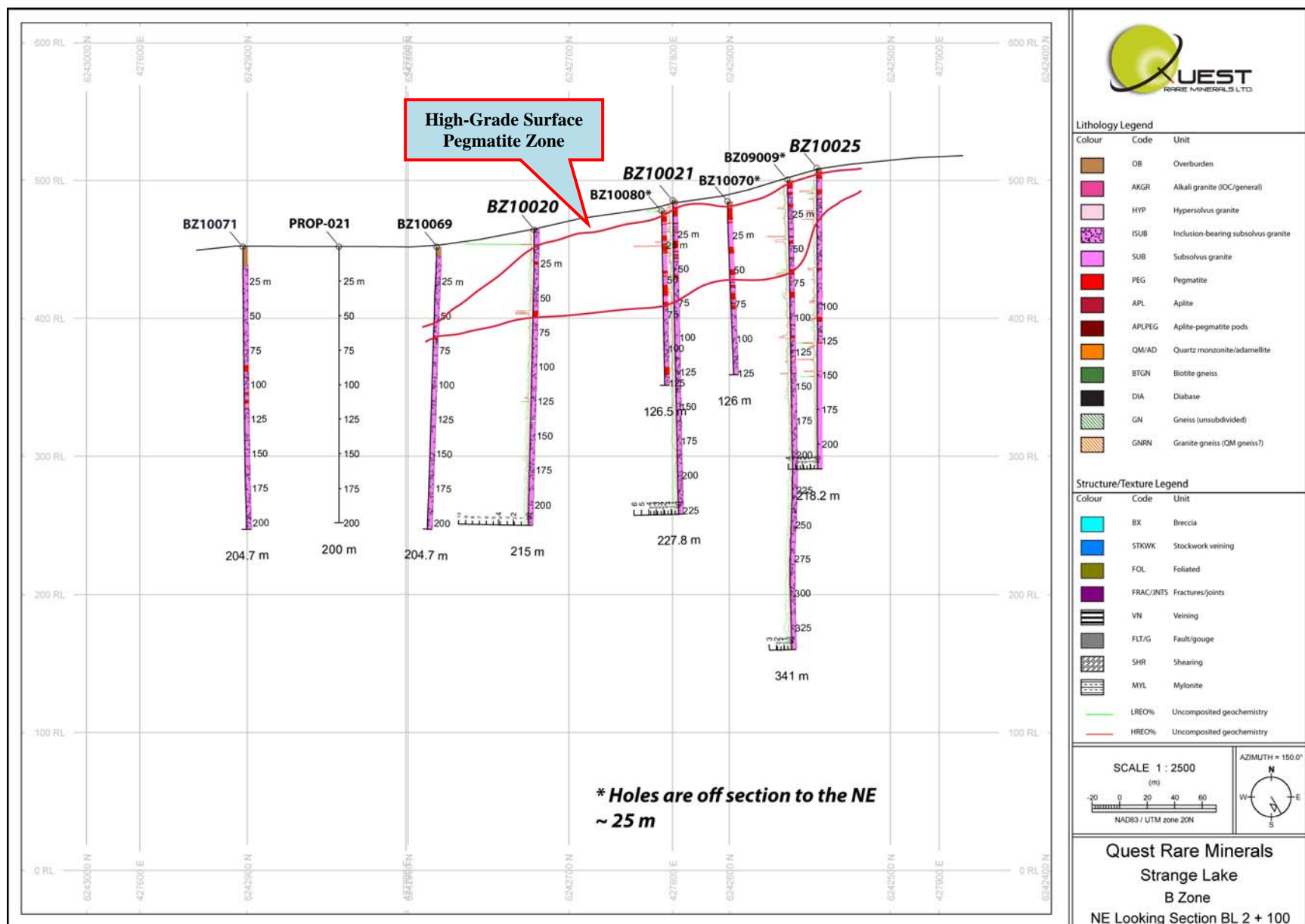


Figure 3 – Composite Diamond Drill Section BL2+200, B-Zone REE Deposit, Strange Lake Project, Québec

