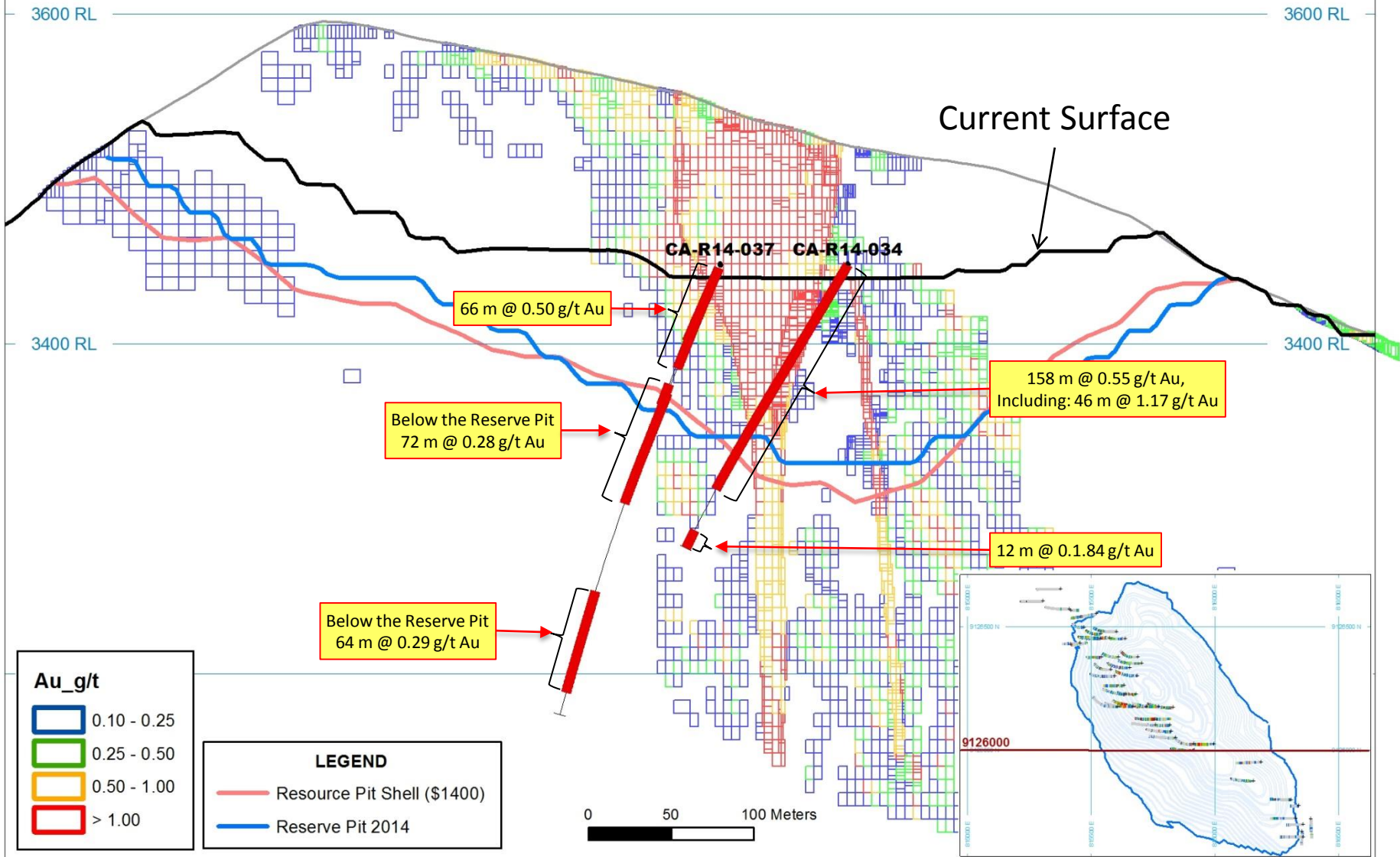
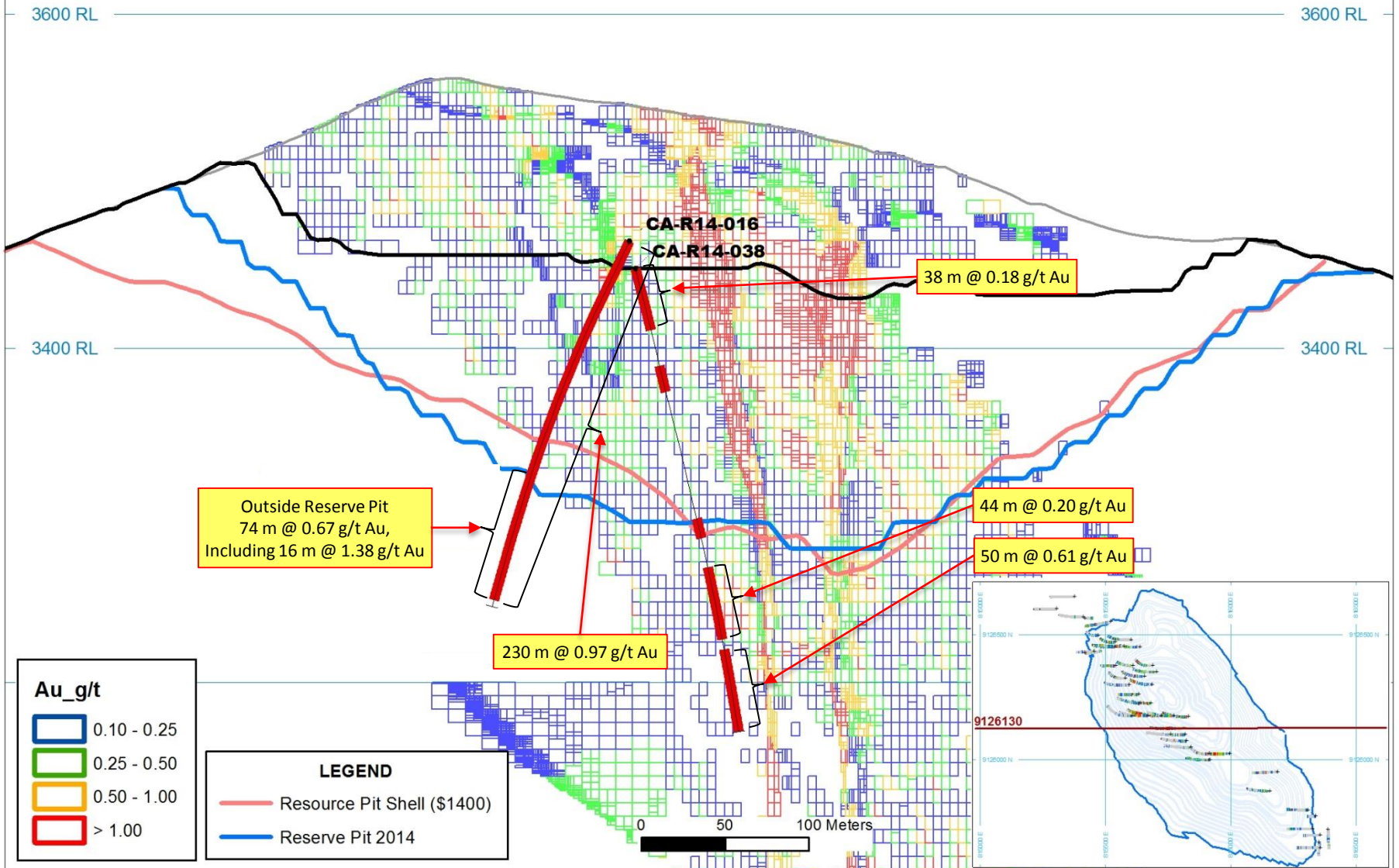


SECTION 9126000



SECTION 9126130



SECTION 9126180

3600 RL

3600 RL

Current Surface

CA-R14-021

CA-R14-015

120 m @ 0.61 g/t Au,
Including 22 @ 1.9 g/t Au

CA-R14-046

CA-R14-025

CA-R14-024

42 m @ 0.32 g/t Au

3400 RL

3400 RL

138 m @ 0.61 g/t Au,
Including 62 m @ 1.03 g/t Au

108 m @ 0.47 g/t Au

314 m @ 0.70 g/t Au

Below the Reserve Pit
166 m @ 0.80g/t Au

50 m @ 0.30 g/t Au

42 m @ 0.76 g/t Au

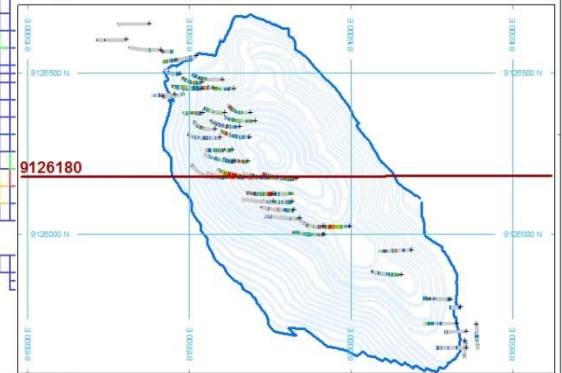
Au_g/t

- 0.10 - 0.25
- 0.25 - 0.50
- 0.50 - 1.00
- > 1.00

LEGEND

- Resource Pit Shell (\$1400)
- Reserve Pit 2014

0 50 100 Meters



SECTION 9126300

3600 RL

3600 RL

Current Surface

CA-R14-018

CA-R14-040





3400 RL



3400 RL

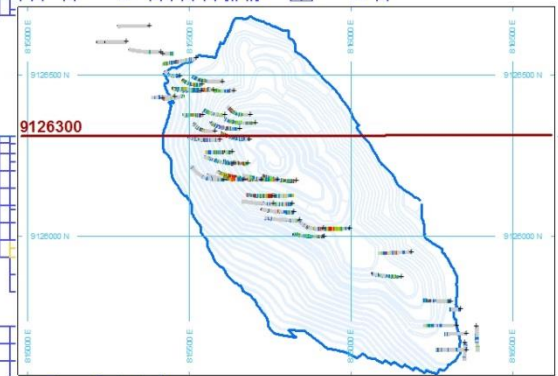

Below the Reserve Pit
108 m @ 0.20 g/t Au,
Including 14 m @ 0.82 g/t Au

124 m @ 0.23 g/t Au

Below the Reserve Pit
82 m @ 1.00 g/t Au,
Including 26 m @ 2.3 g/t Au

Au_g/t	
	0.10 - 0.25
	0.25 - 0.50
	0.50 - 1.00
	> 1.00

LEGEND	
	Resource Pit Shell (\$1400)
	Reserve Pit 2014



SECTION 9126375

3600 RL

3600 RL

Current Surface

3400 RL

3400 RL

Below the Reserve Pit
168 m @ 0.38 g/t Au,
Including 14 m @ 1.54 g/t Au

Below the Reserve Pit
82 m @ 0.25 g/t Au

Below the Reserve Pit
152 m @ 0.38 g/t Au,
Including 16 m @ 1.32 g/t Au

Below the Reserve Pit
156 m @ 0.54 g/t Au,
Including 30 m @ 1.54 g/t Au

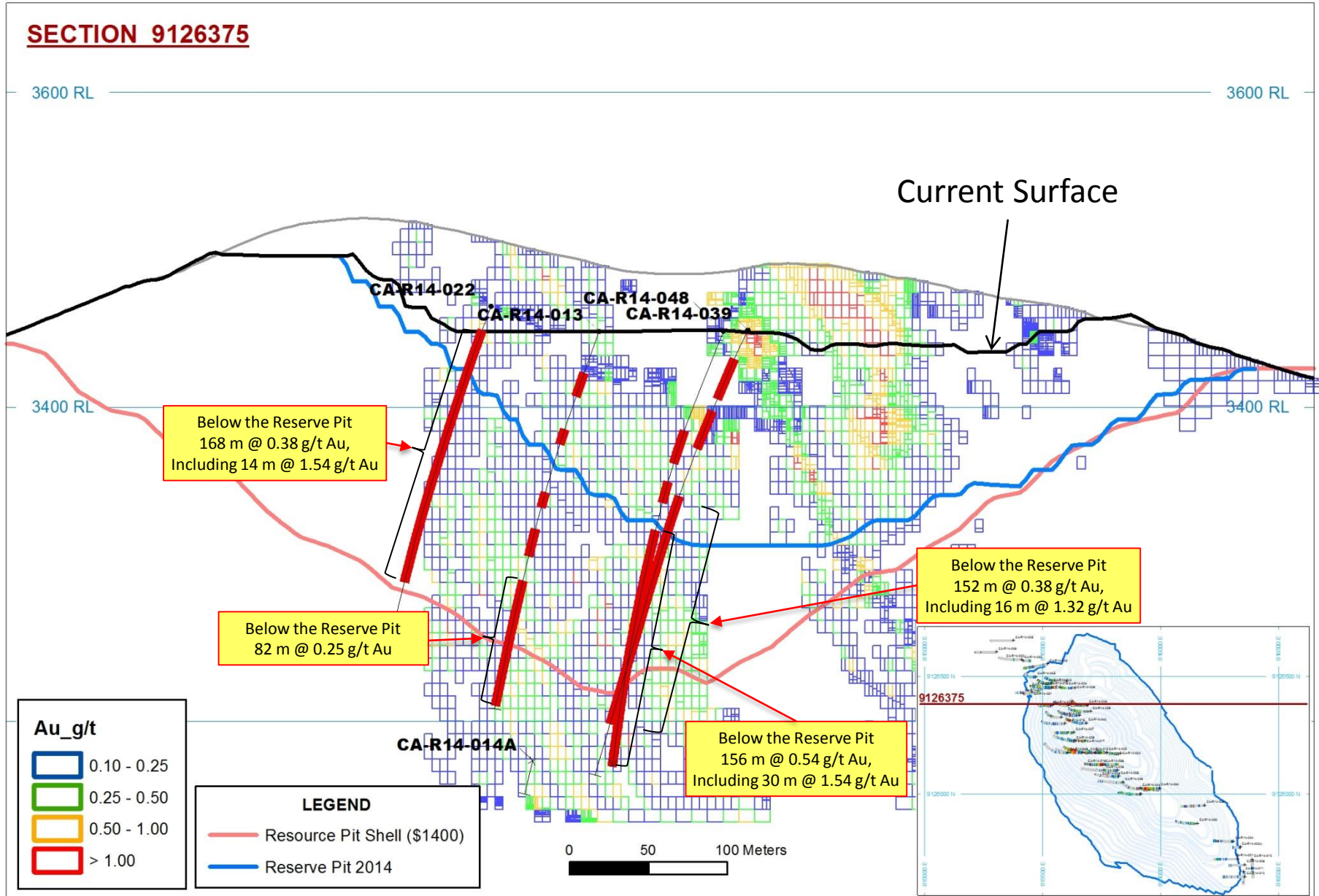
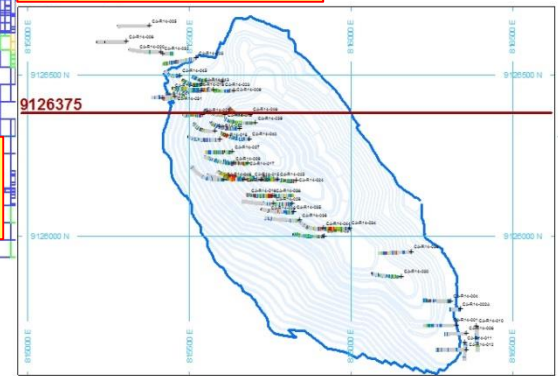
Au_g/t

- 0.10 - 0.25
- 0.25 - 0.50
- 0.50 - 1.00
- > 1.00

LEGEND

- Resource Pit Shell (\$1400)
- Reserve Pit 2014

0 50 100 Meters



SECTION 9126470

3600 RL

3600 RL

Current Surface

Below the Reserve Pit
134 m @ 0.32 g/t Au,
Including 14 m @ 0.86 g/t Au

Below the Reserve Pit
22 m @ 1.60 g/t Au

Below the Reserve Pit
160 m @ 0.40 g/t Au,
Including 14 m @ 1.56 g/t Au

Below the Reserve Pit
160 m @ 0.30 g/t Au

Au_g/t	
	0.10 - 0.25
	0.25 - 0.50
	0.50 - 1.00
	> 1.00

LEGEND	
	Resource Pit Shell (\$1400)
	Reserve Pit 2014

