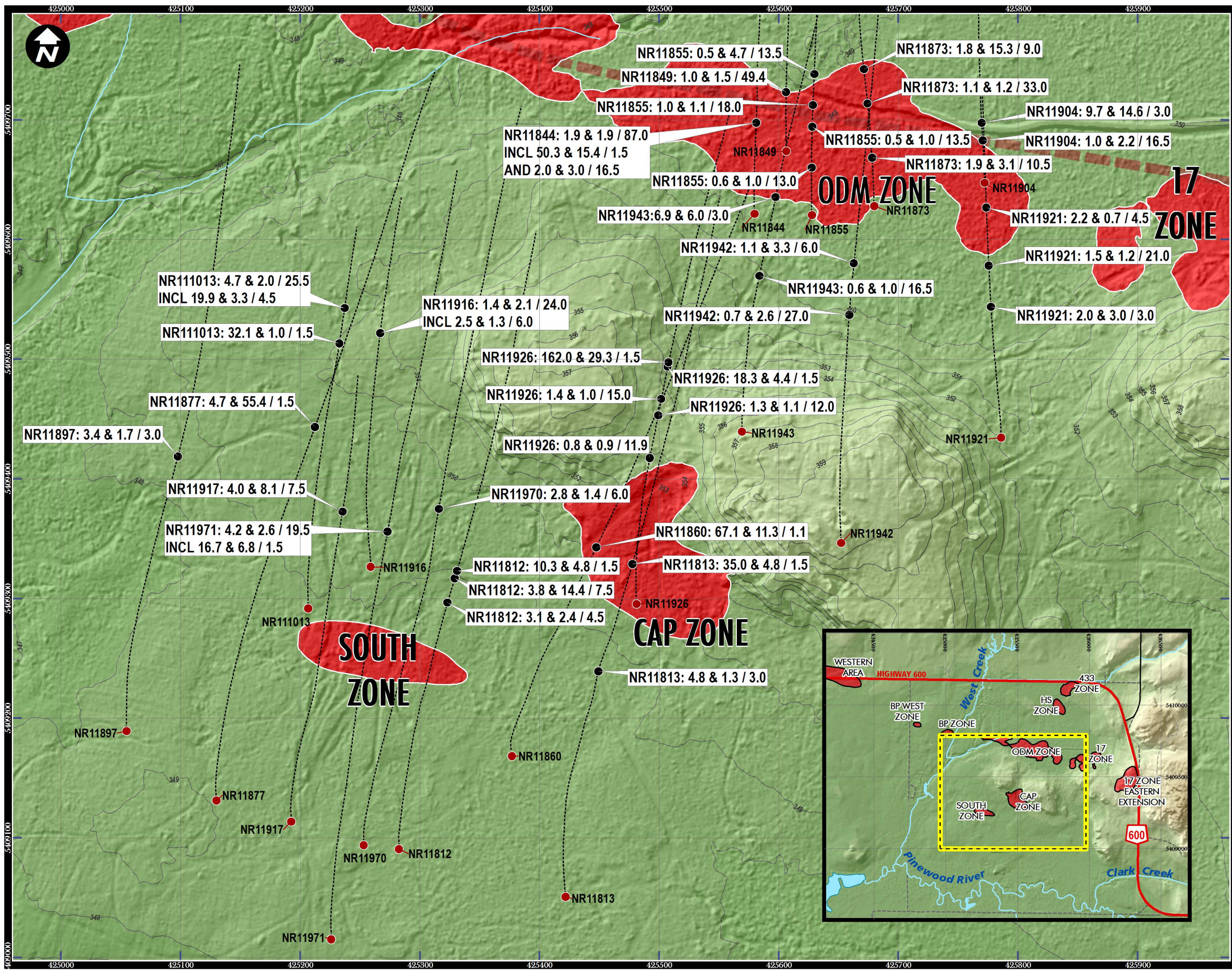
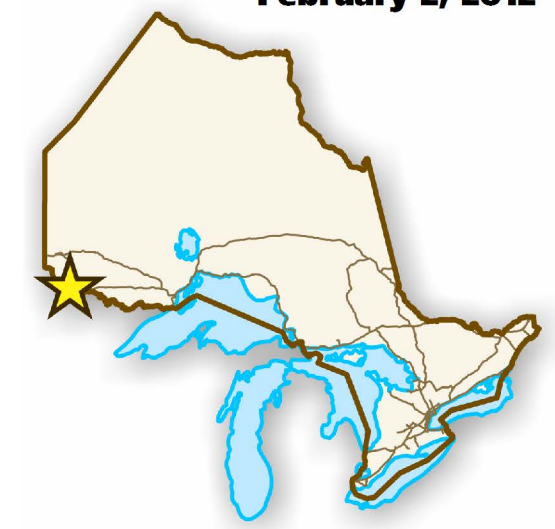


**MAP 1:  
DIAMOND DRILLHOLE  
LOCATION PLAN MAP**

**ODM Zone**


**February 2, 2012**



**Not all intercepts shown**

- New Diamond Drillhole (Gold and Silver Weighted Average)
- Drillhole Collar Location
- Drillhole Tracer
- Zone (Au, Ag)
- ▬ Magnetic Trend Line (Interpreted)
- Contour (1m Interval)

**Label Composition**  
**29.0 & 12.0 / 4.5**  
 = 29.0 g/t Au & 12.0 g/t Ag / 4.5 metres



Copyright © Rainy River Resources Ltd. 2012

