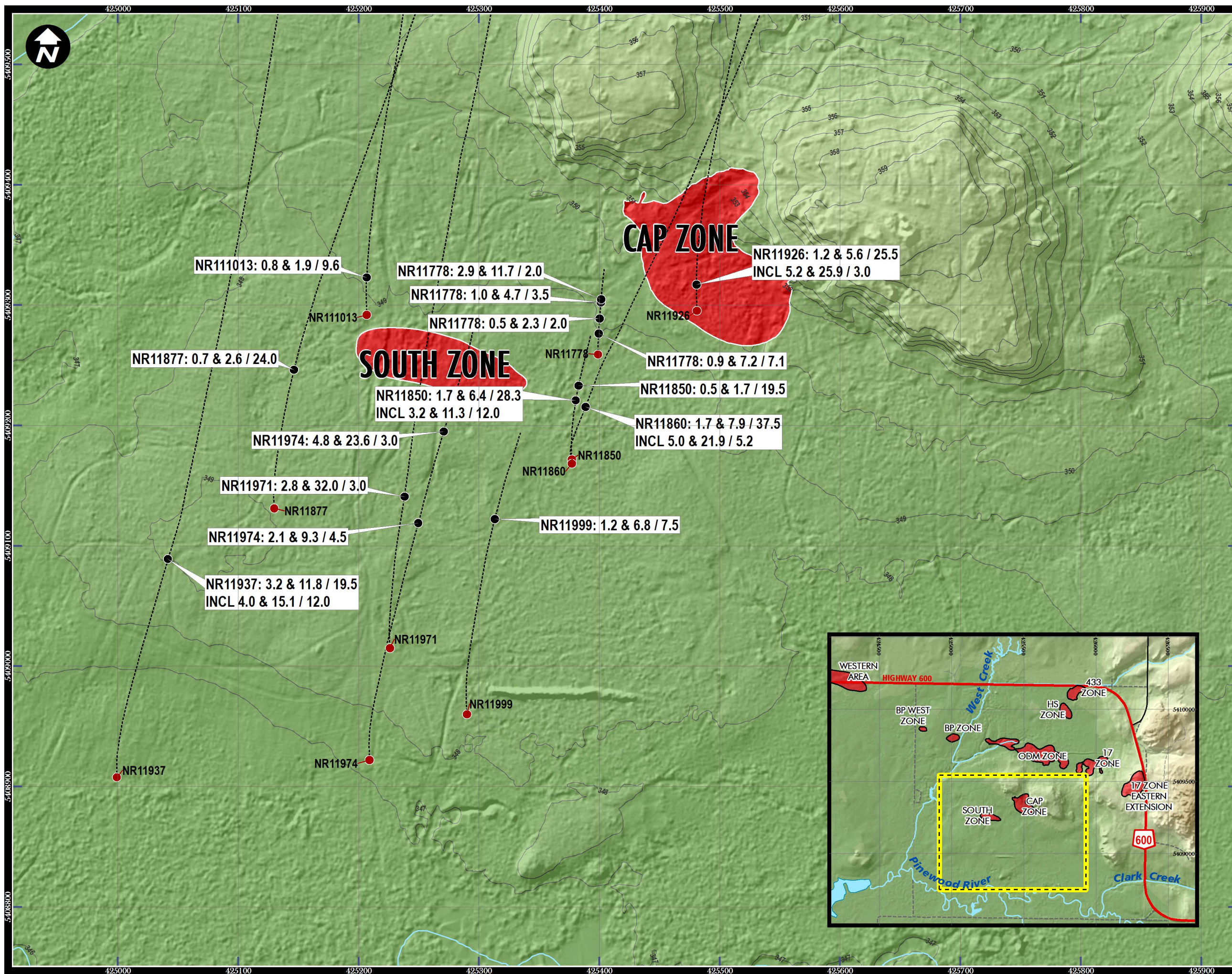


MAP 3: DIAMOND DRILLHOLE LOCATION PLAN MAP

CAP & South Zones

February 2, 2012



NR111013: 0.8 & 1.9 / 9.6

NR11778: 2.9 & 11.7 / 2.0

NR11926: 1.2 & 5.6 / 25.5
INCL 5.2 & 25.9 / 3.0

NR11778: 1.0 & 4.7 / 3.5

NR11778: 0.5 & 2.3 / 2.0

NR11778: 0.9 & 7.2 / 7.1

SOUTH ZONE

NR11850: 1.7 & 6.4 / 28.3
INCL 3.2 & 11.3 / 12.0

NR11850: 0.5 & 1.7 / 19.5

NR11860: 1.7 & 7.9 / 37.5
INCL 5.0 & 21.9 / 5.2

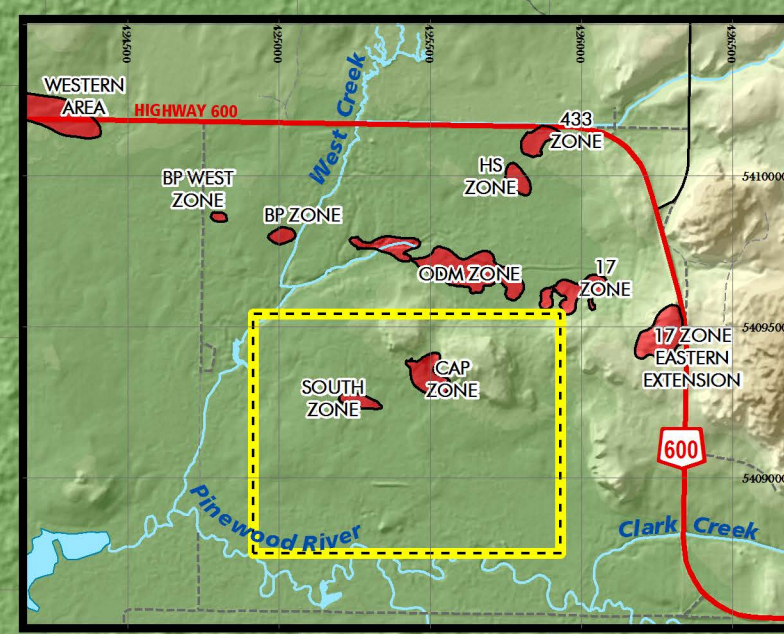
NR11974: 4.8 & 23.6 / 3.0

NR11971: 2.8 & 32.0 / 3.0

NR11999: 1.2 & 6.8 / 7.5

NR11974: 2.1 & 9.3 / 4.5

NR11937: 3.2 & 11.8 / 19.5
INCL 4.0 & 15.1 / 12.0



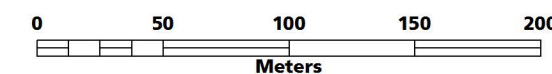
Not all intercepts shown

- New Diamond Drillhole (Gold and Silver Weighted Average)
- Drillhole Collar Location
- Drillhole Tracer
- Zone (Au, Ag)
- Contour (1m Interval)

Label Composition

29.0 & 12.0 / 4.5
= 29.0 g/t Au & 12.0 g/t Ag / 4.5 metres

332 Elevation (Metres ASL) 410



Copyright © Rainy River Resources Ltd. 2012

