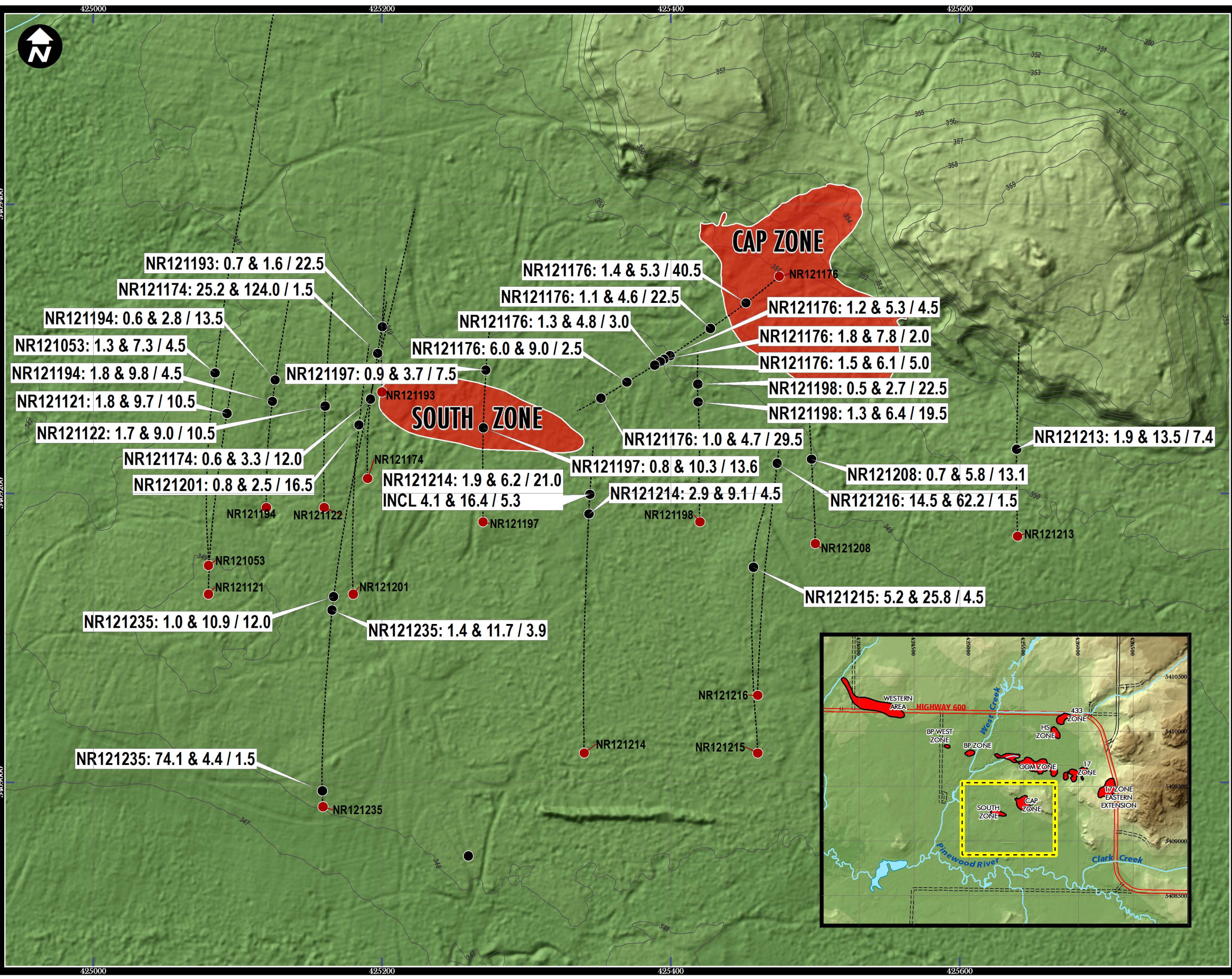


**MAP 2:
DIAMOND DRILLHOLE
LOCATION PLAN MAP
Cap, Cap Deep, South Zone**

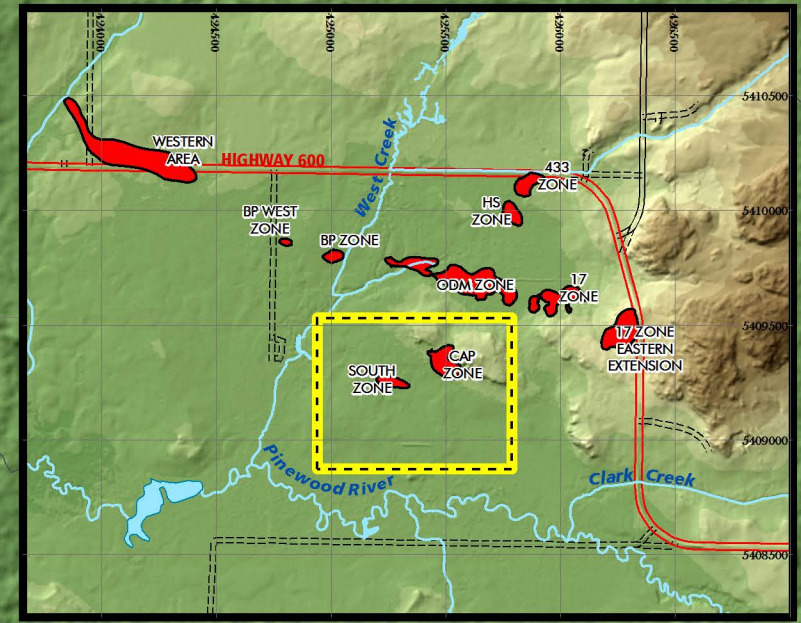
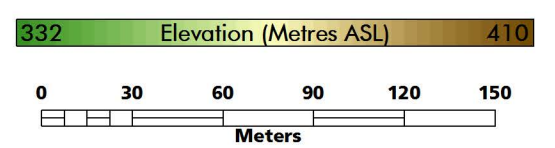
May 29, 2012



Not all intercepts shown

- New Diamond Drillhole (Gold and Silver Weighted Average)
- Drillhole Collar Location
- Drillhole Tracer
- Zone (Au, Ag)
- FW Zone (Ag)
- Magnetic Trend Line (Interpreted)
- Contour (1m Interval)

Label Composition
29.0 & 12.0 / 4.5
 = 29.0 g/t Au & 12.0 g/t Ag / 4.5 metres



Copyright © Rainy River Resources Ltd. 2012

