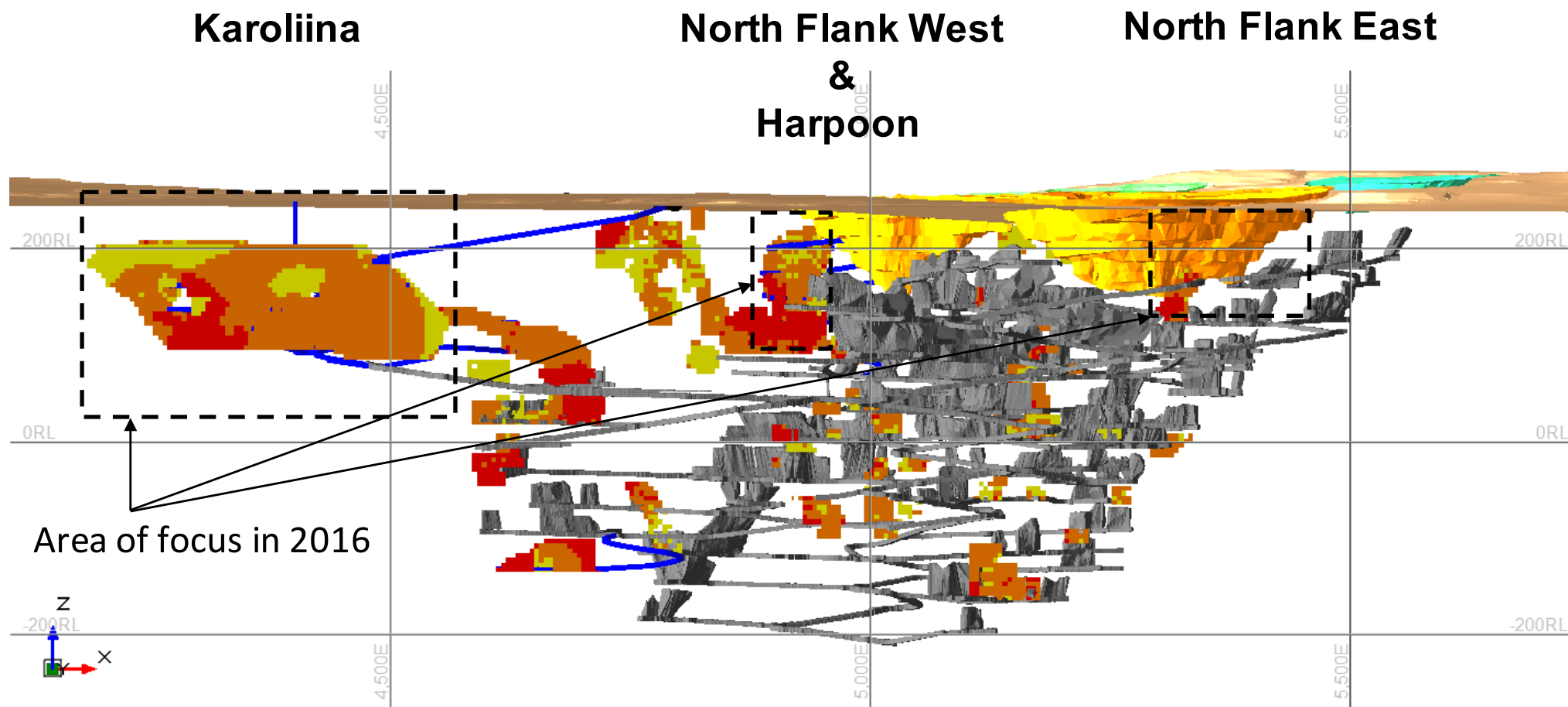


Figure 1. Pahtavaara long section – block model and potential development



Grey = existing underground development and stopes
Blue = potential new development

Figure 2 - Karoliina long section



LOOKING NORTH

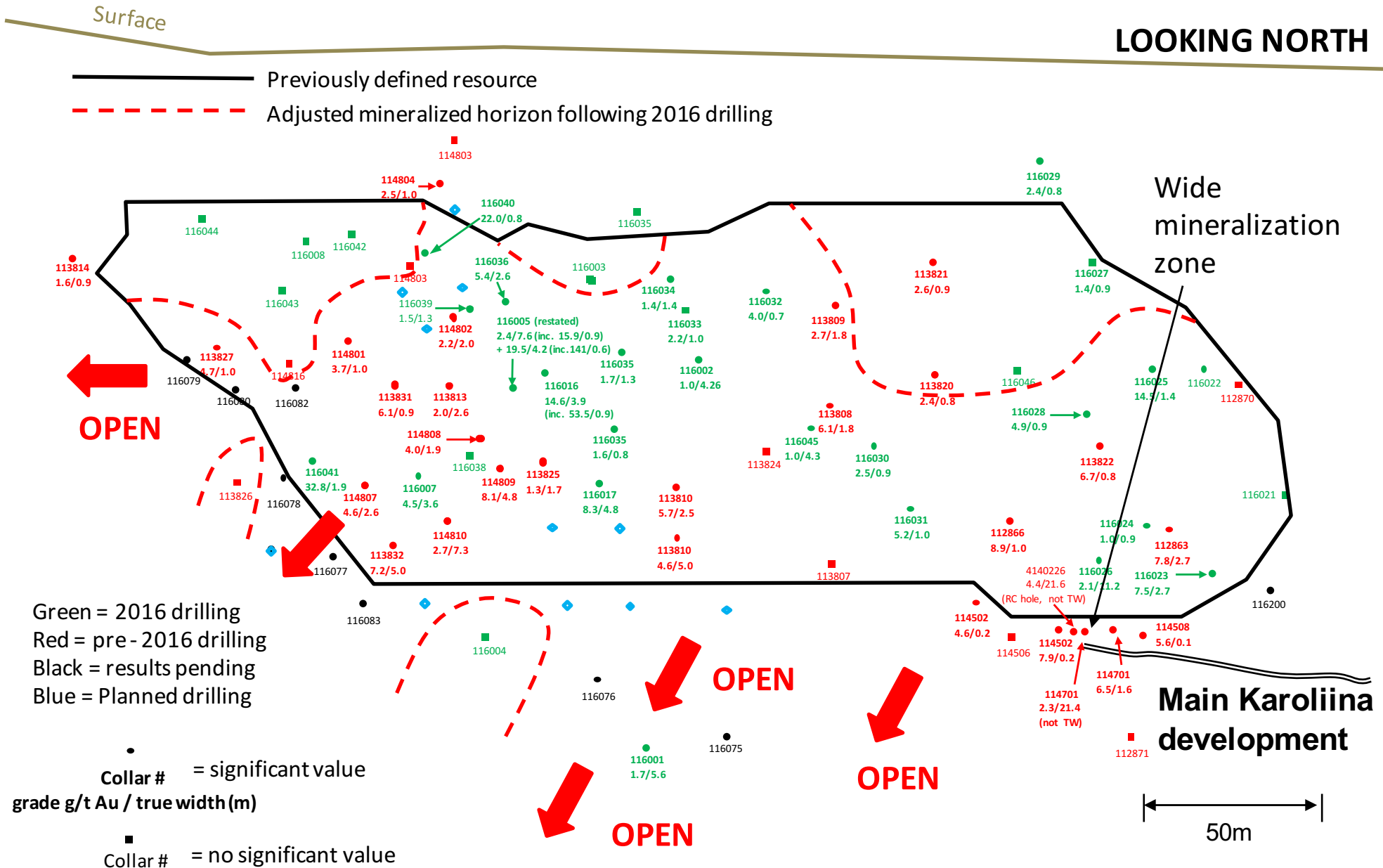
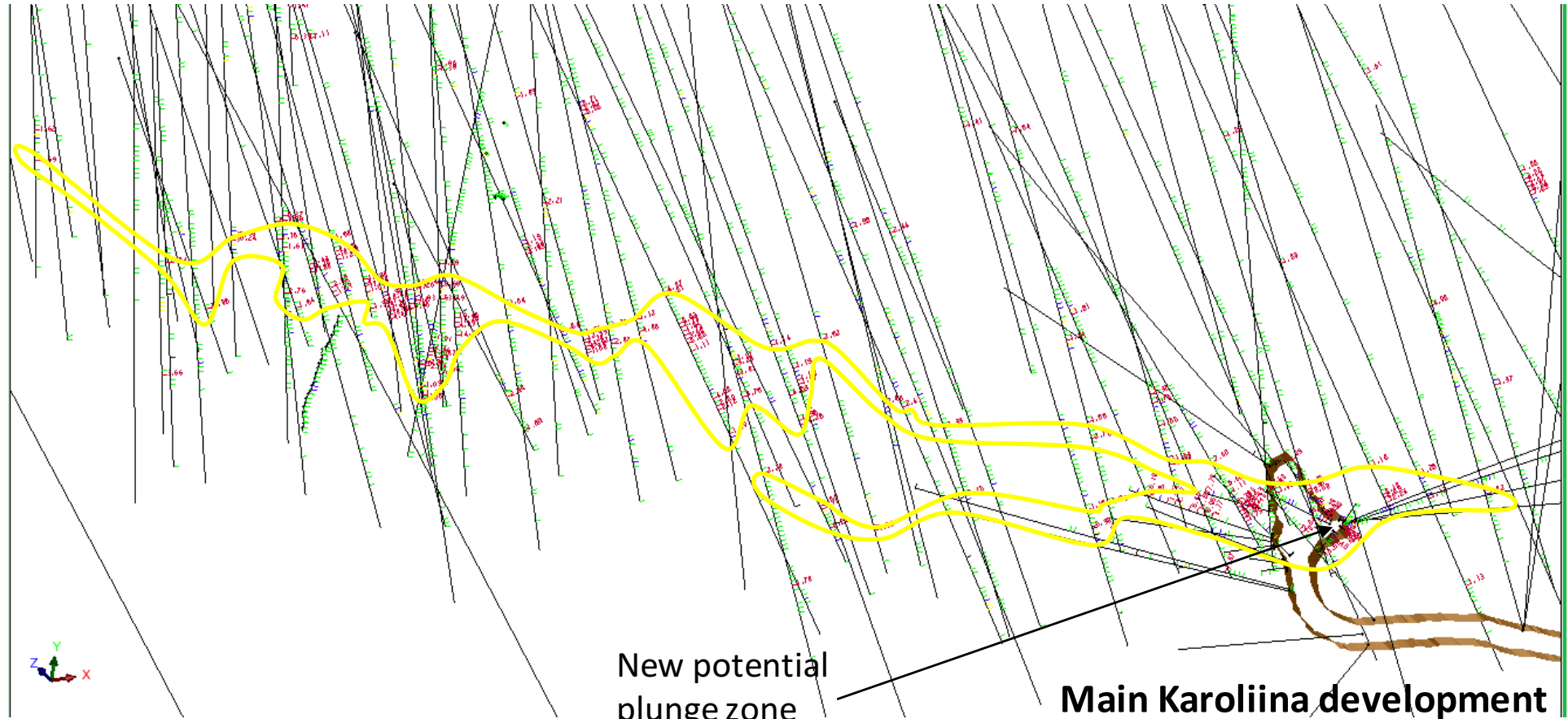


Figure 3 - Karoliina plan view



New potential
plunge zone
parallel to others
in main deposit

Main Karoliina development