

Figure 1: Goose property – Drill target plan

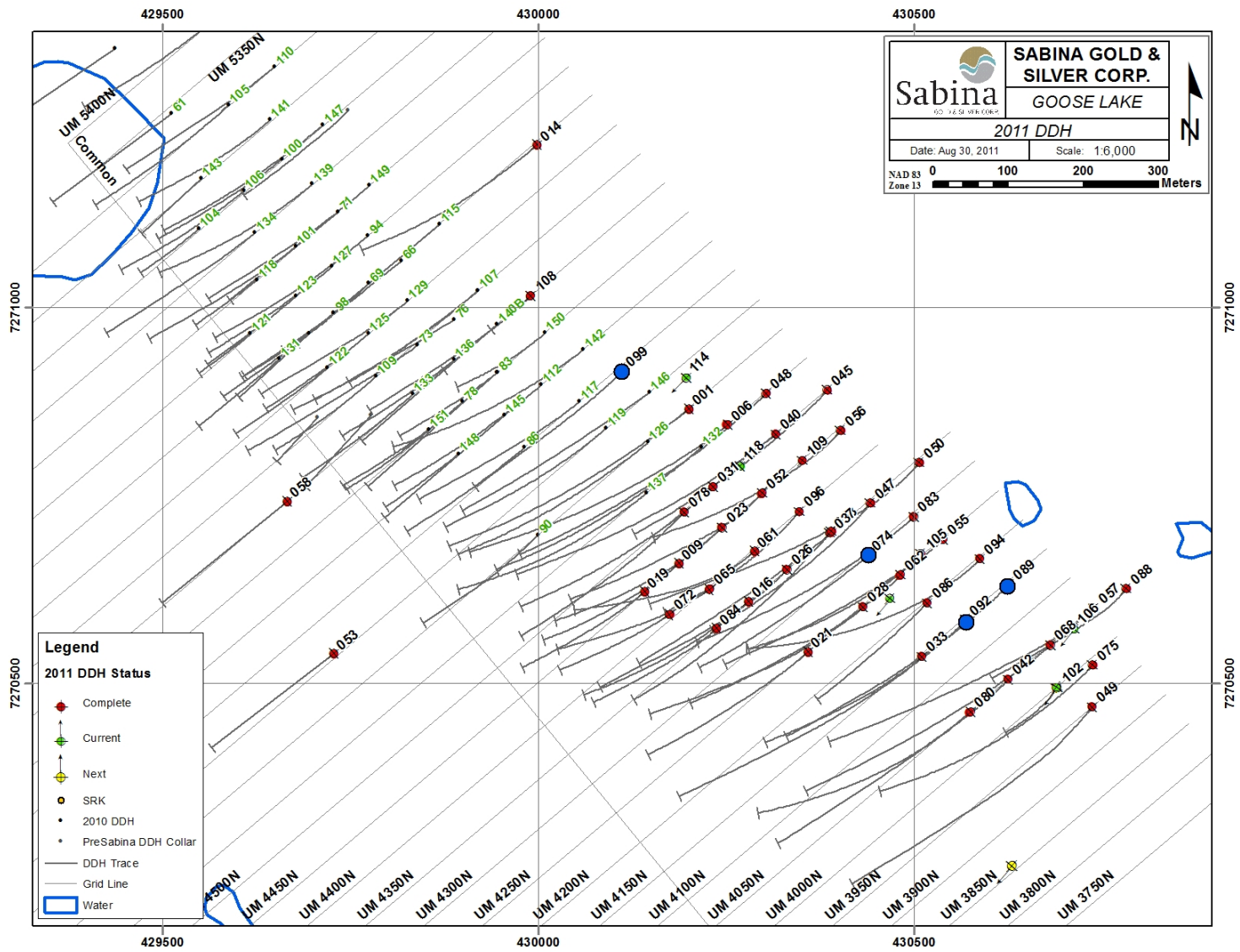


Figure 2: Umwelt Drill hole collar plan with collars highlighted for reported holes.

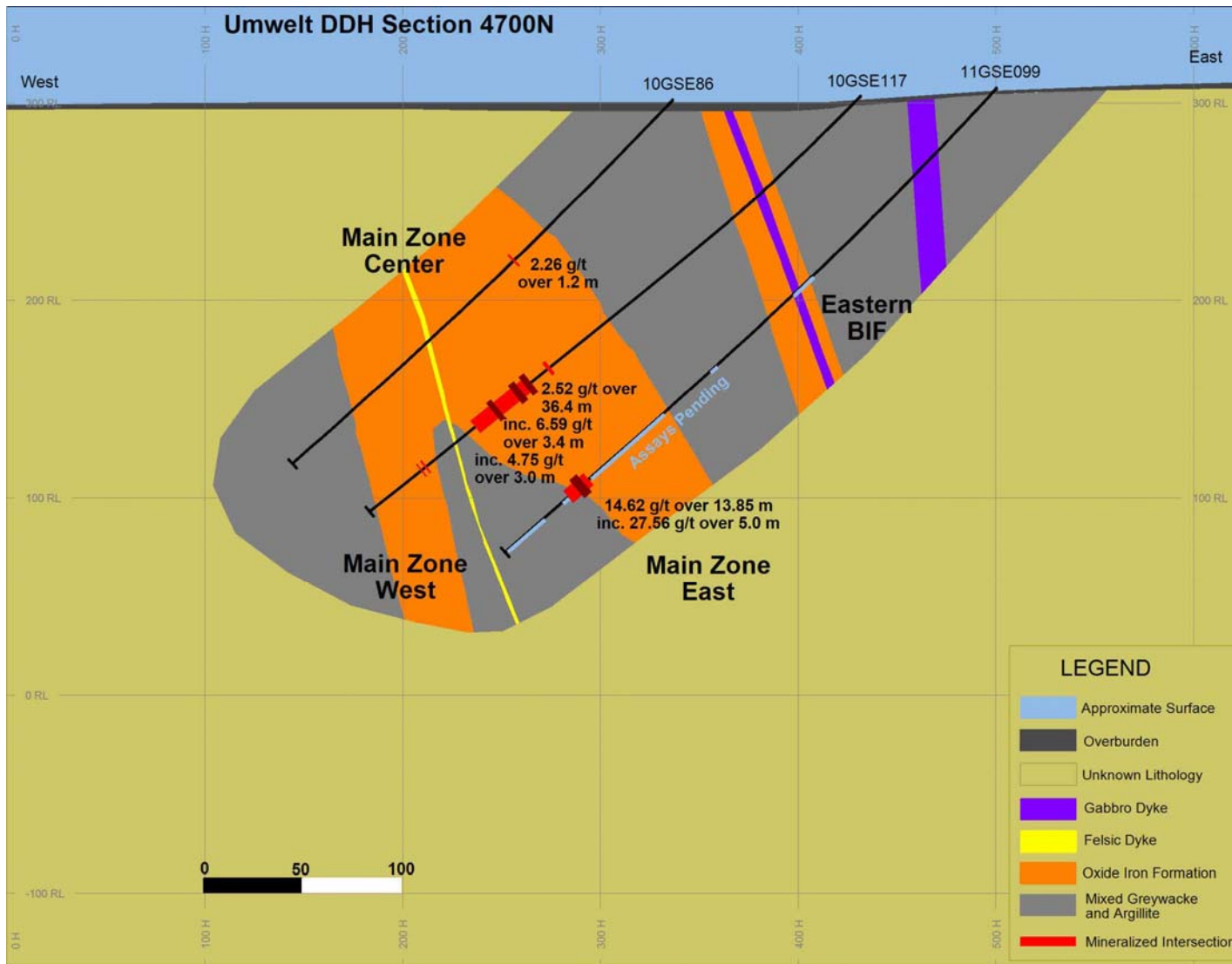


Figure 3: Umwelt geological section 4700N – view looking north – Hole 11GSE099

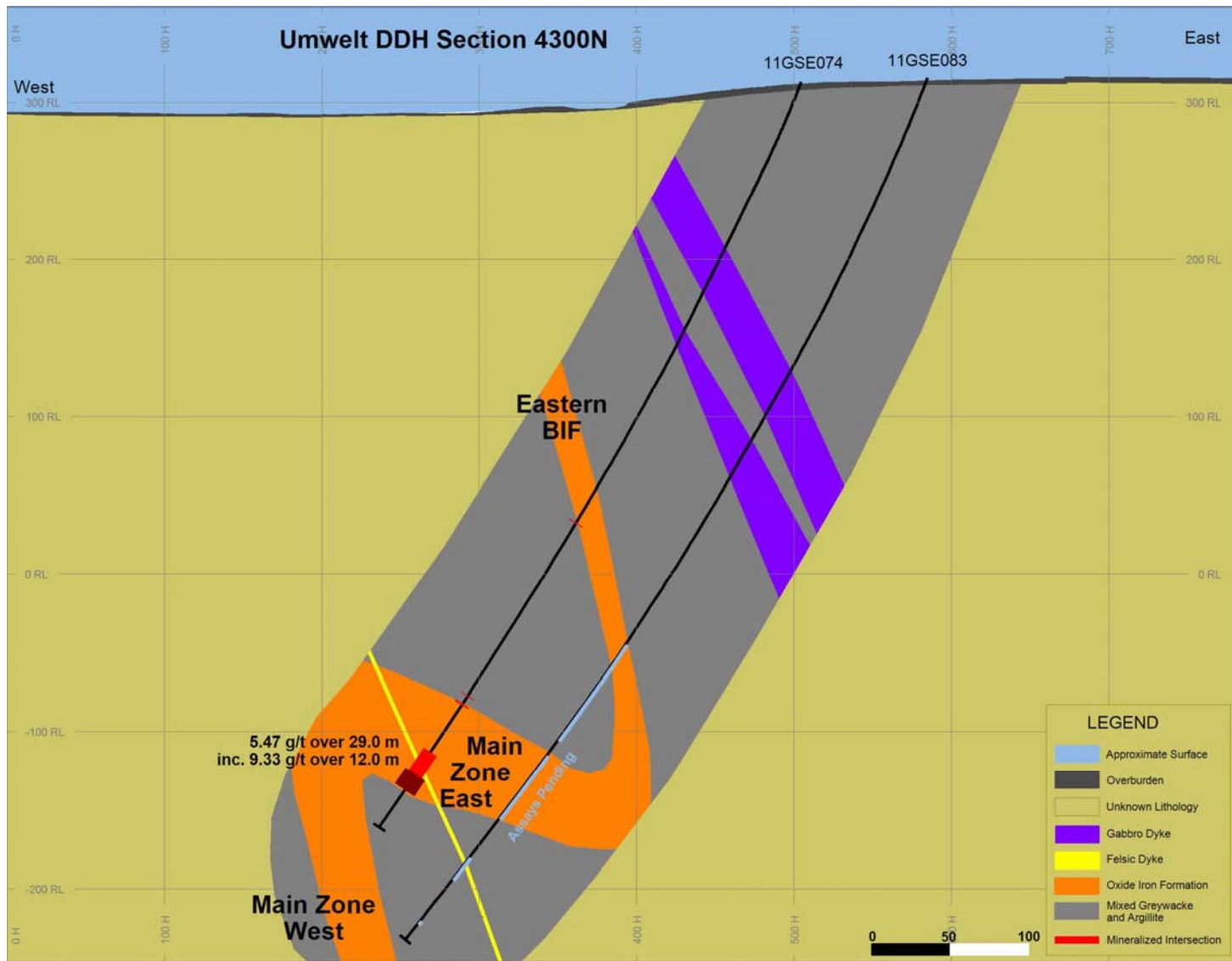


Figure 4: Umwelt geological section 4300N – view looking north – Hole 11GSE074

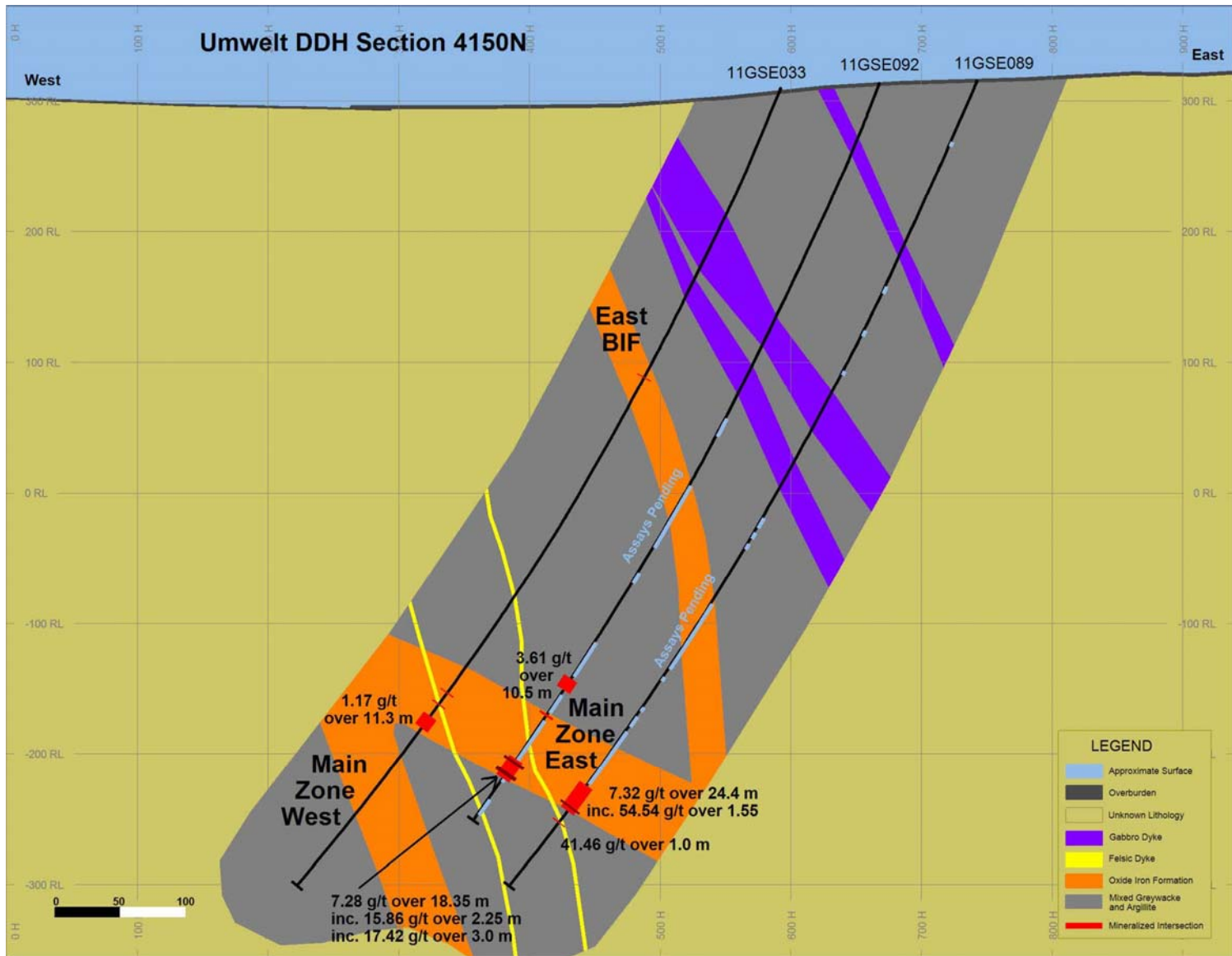


Figure 5: Umwelt geological section 4150N – view looking north – Holes 11GSE089 and 11GSE092