

Figure 2 - Press release dated November 22, 2017

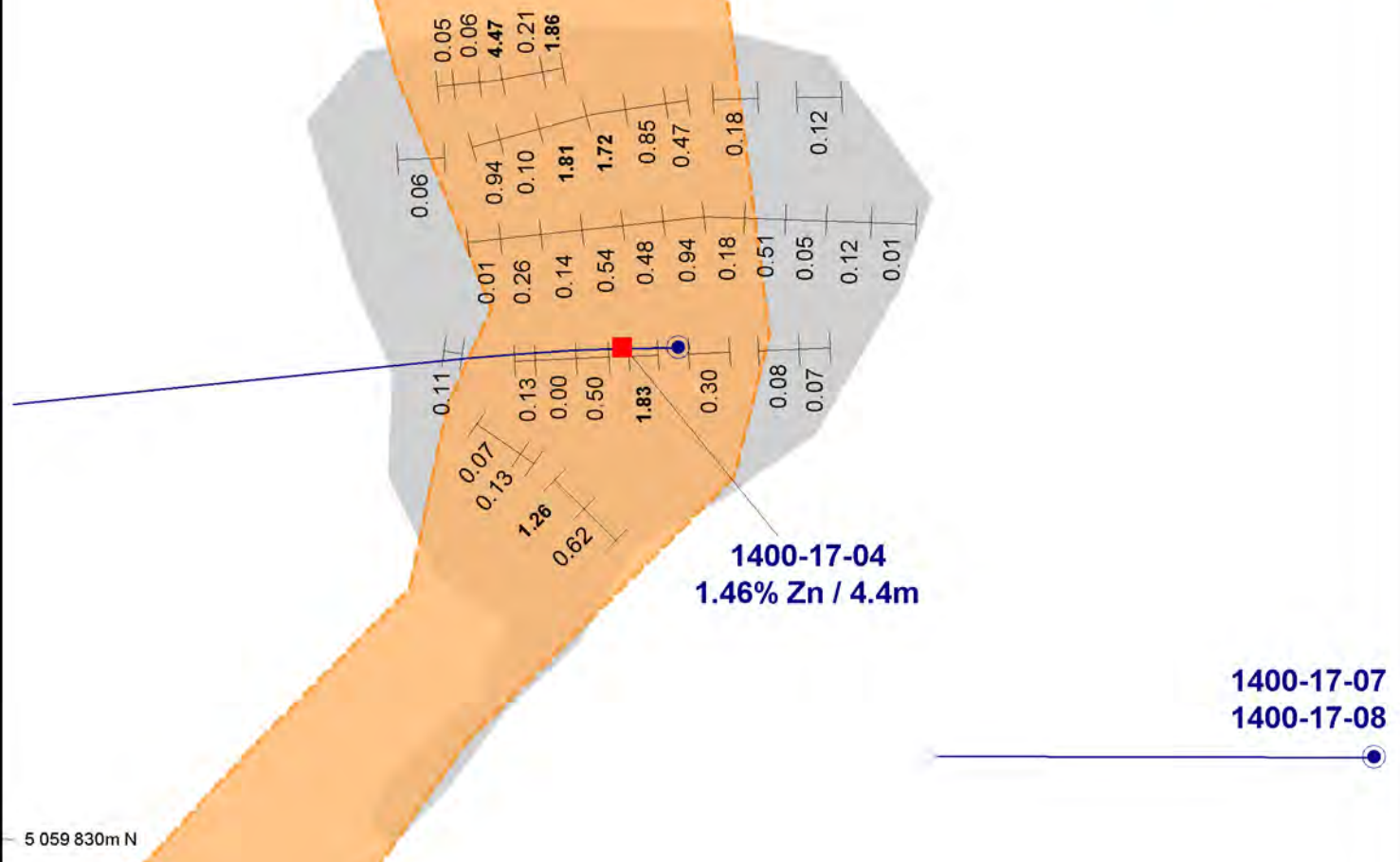


368 830m E

Calumet-Sud Project Sonny West Zone

368 870m E

5 059 880m N



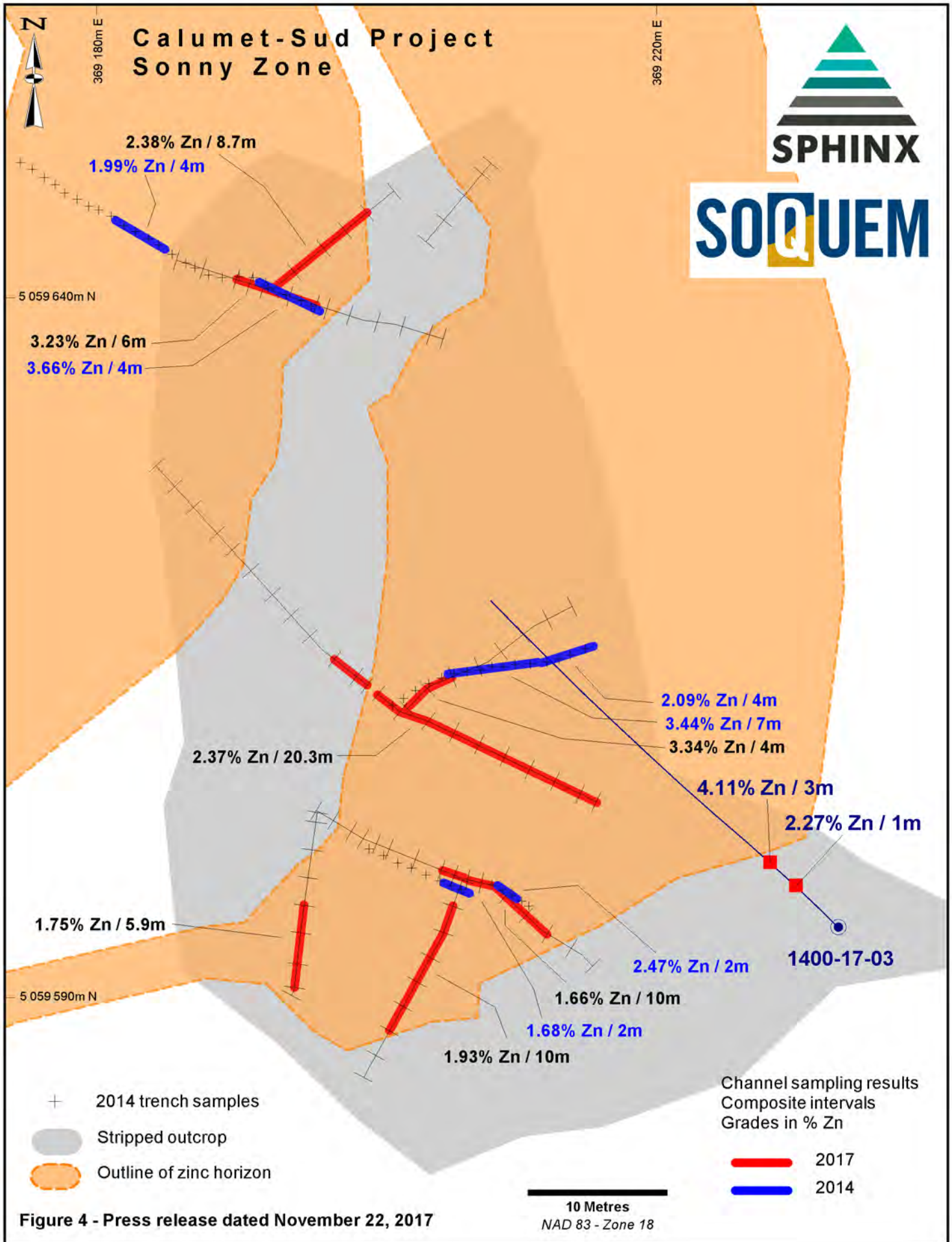
1400-17-04
1.46% Zn / 4.4m

1400-17-07
1400-17-08

5 059 830m N

Figure 3 - Press release dated November 22, 2017

10 Metres
NAD 83 - Zone 18





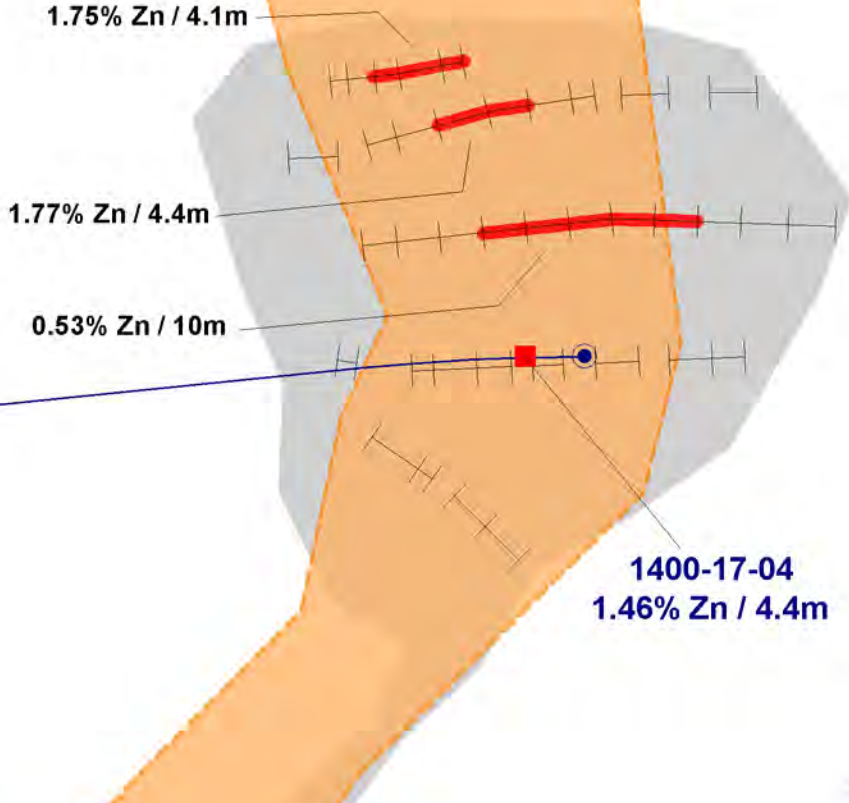
368 830m E

Calumet-Sud Project Sonny West Zone

368 870m E



5 059 880m N



5 059 830m N

- Stripped outcrop
- Outline of zinc horizon

10 Metres
NAD 83 - Zone 18

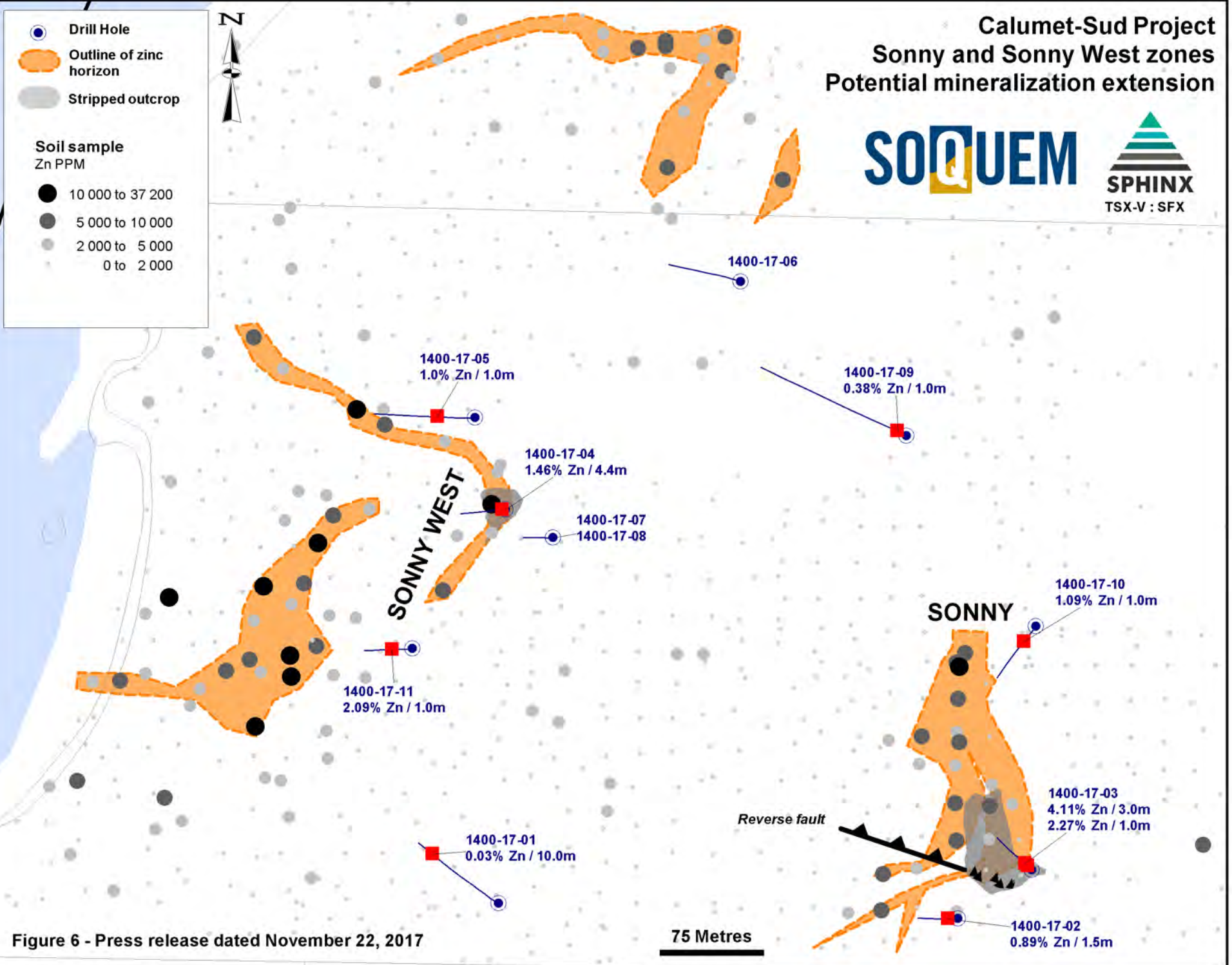
Channel sampling results
Composite intervals
Grades in % Zn

2017

Figure 5 - Press release dated November 22, 2017

Calumet-Sud Project
 Sonny and Sonny West zones
 Potential mineralization extension

SOQUEM



Calumet-Sud Project

Sonny West Zone stripped area - northwest corner

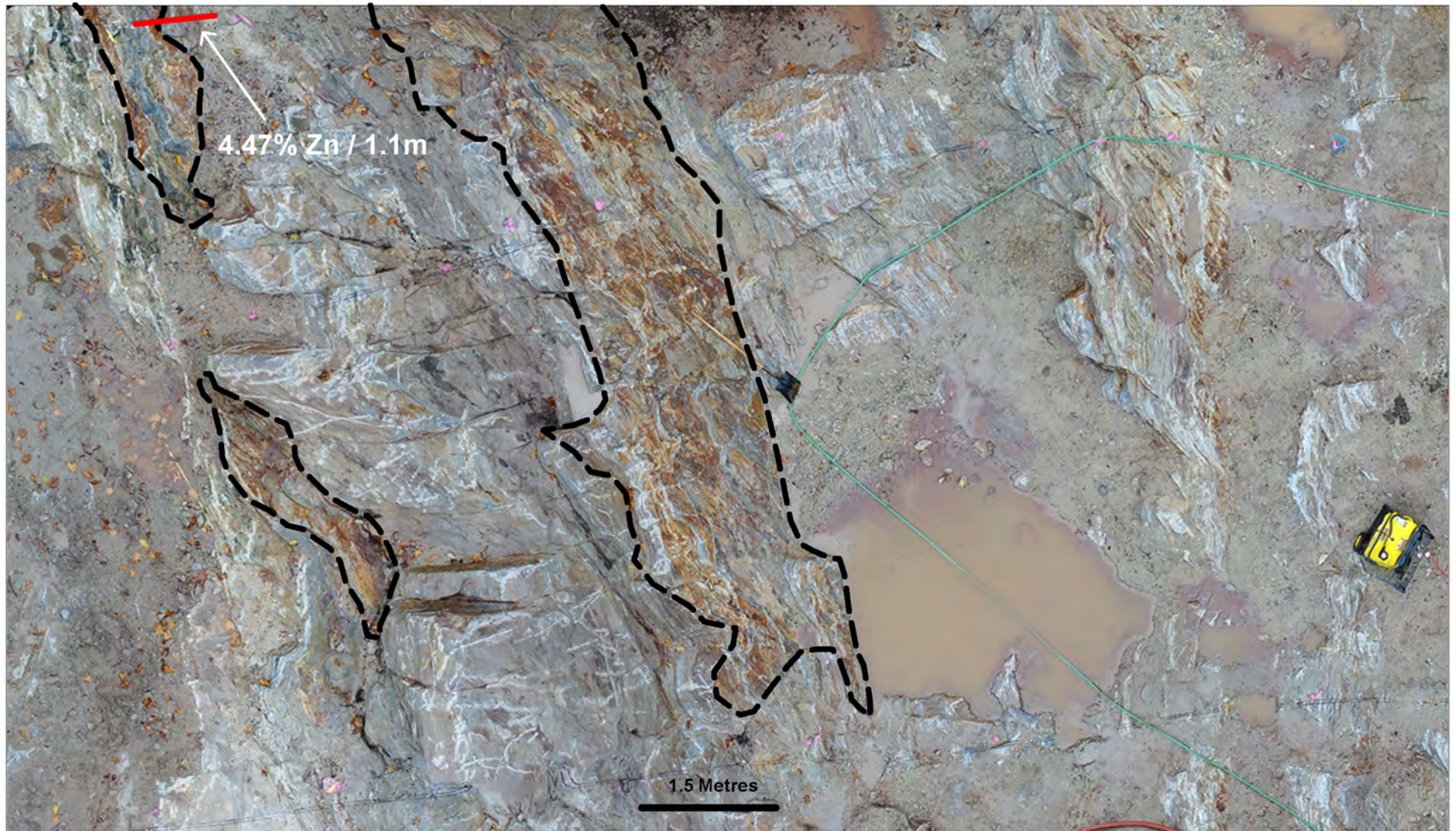


Figure 7 - Press release dated November 22, 2017