

Figure 1 – Location of the Tartan Lake Gold Mine Project

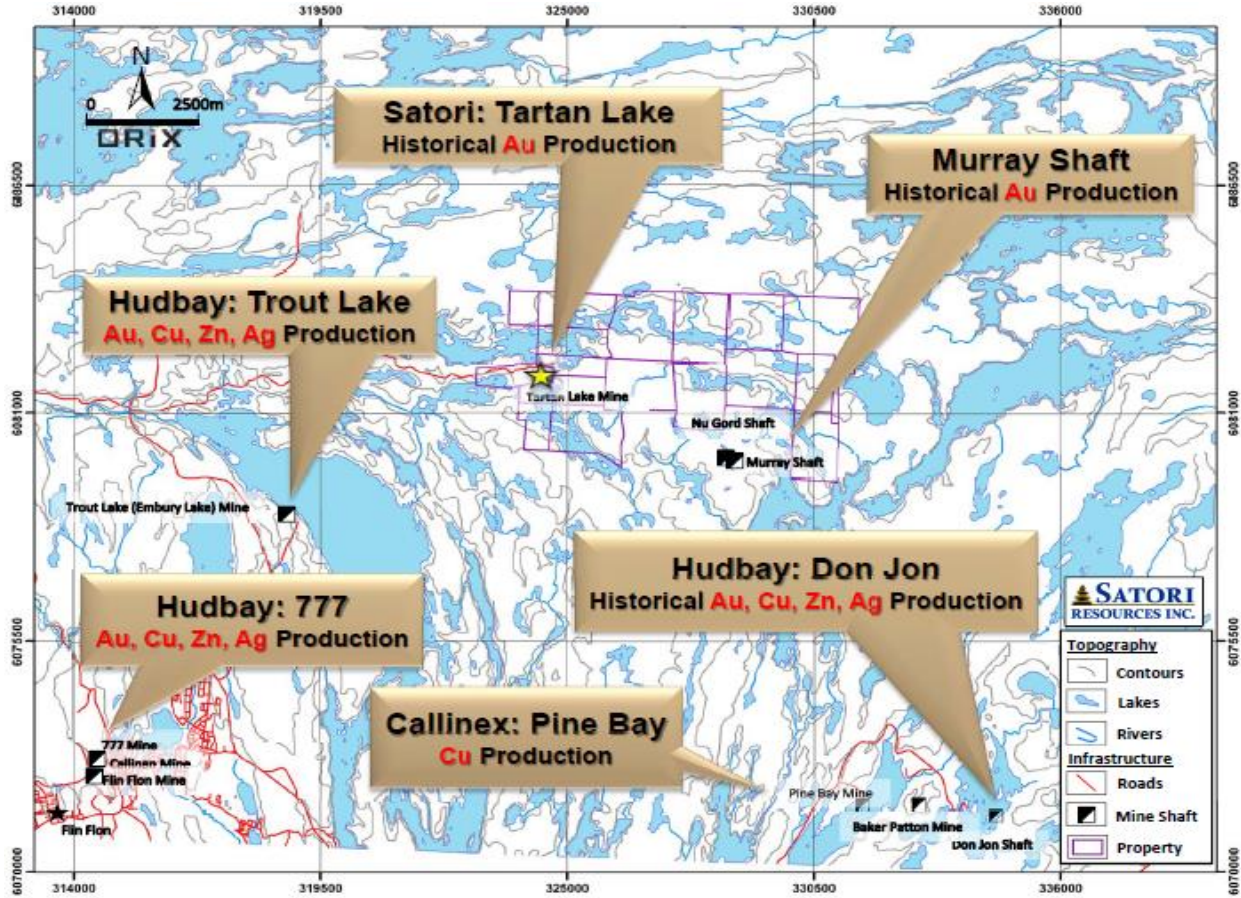


Figure 2 – Drill plan showing the drill hole locations and mineralized intervals

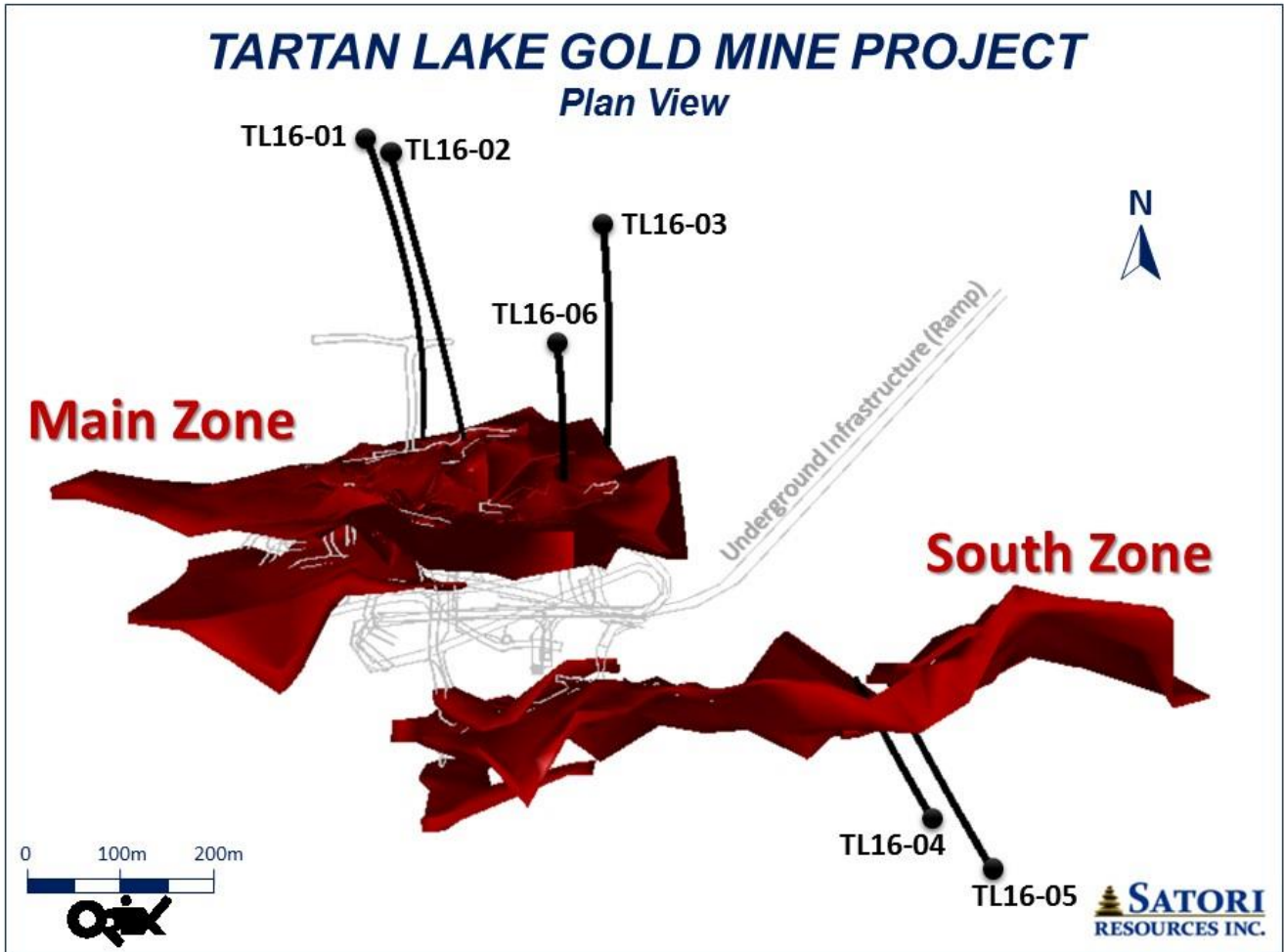


Figure 3 – Section 2030E displaying hole TL16-01 approximately 20 metres below the historic underground workings

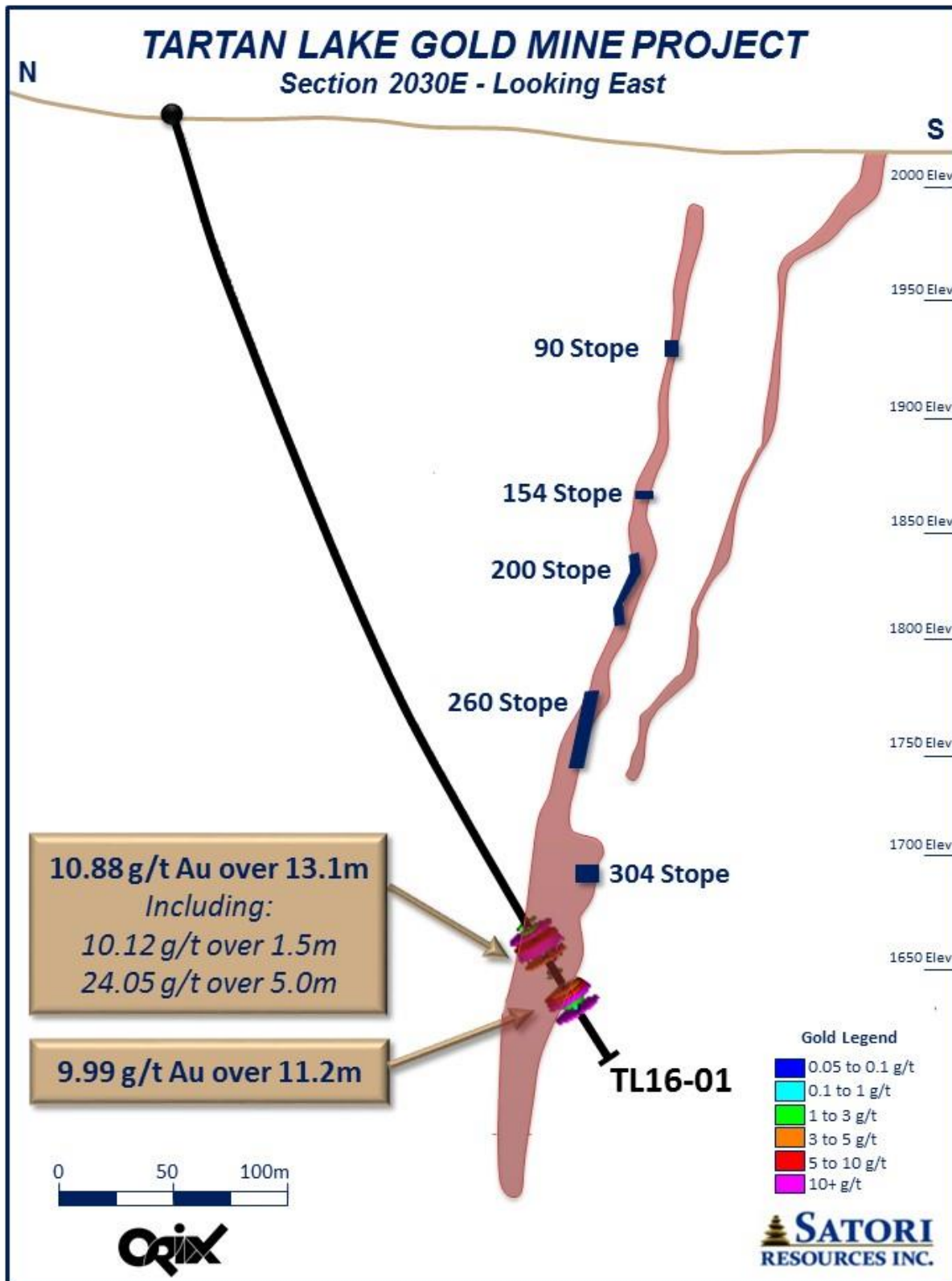


Figure 4 – Section 2300E showing hole TL16-04

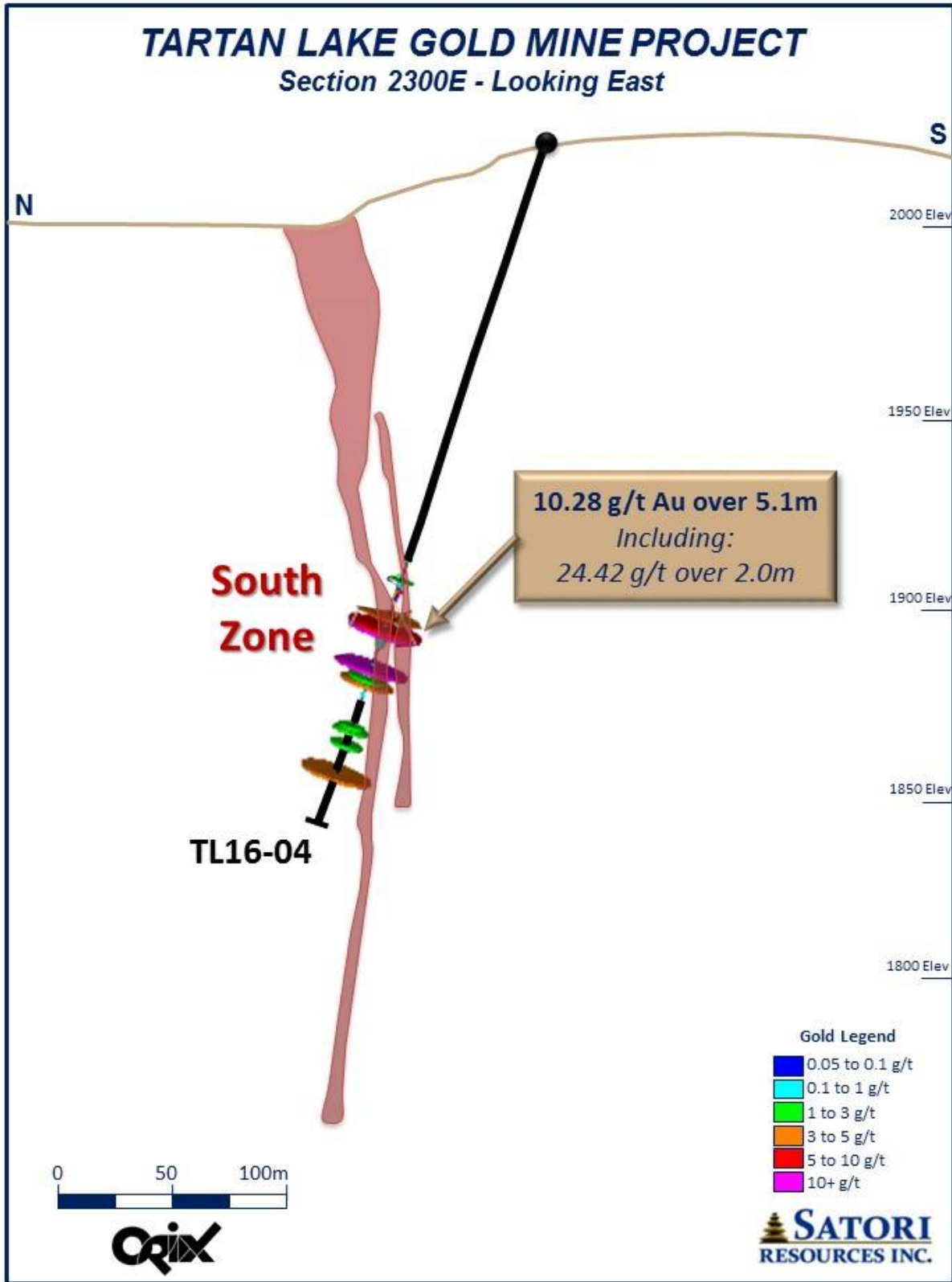




Figure 5 – Section 2115E showing hole TL16-06

