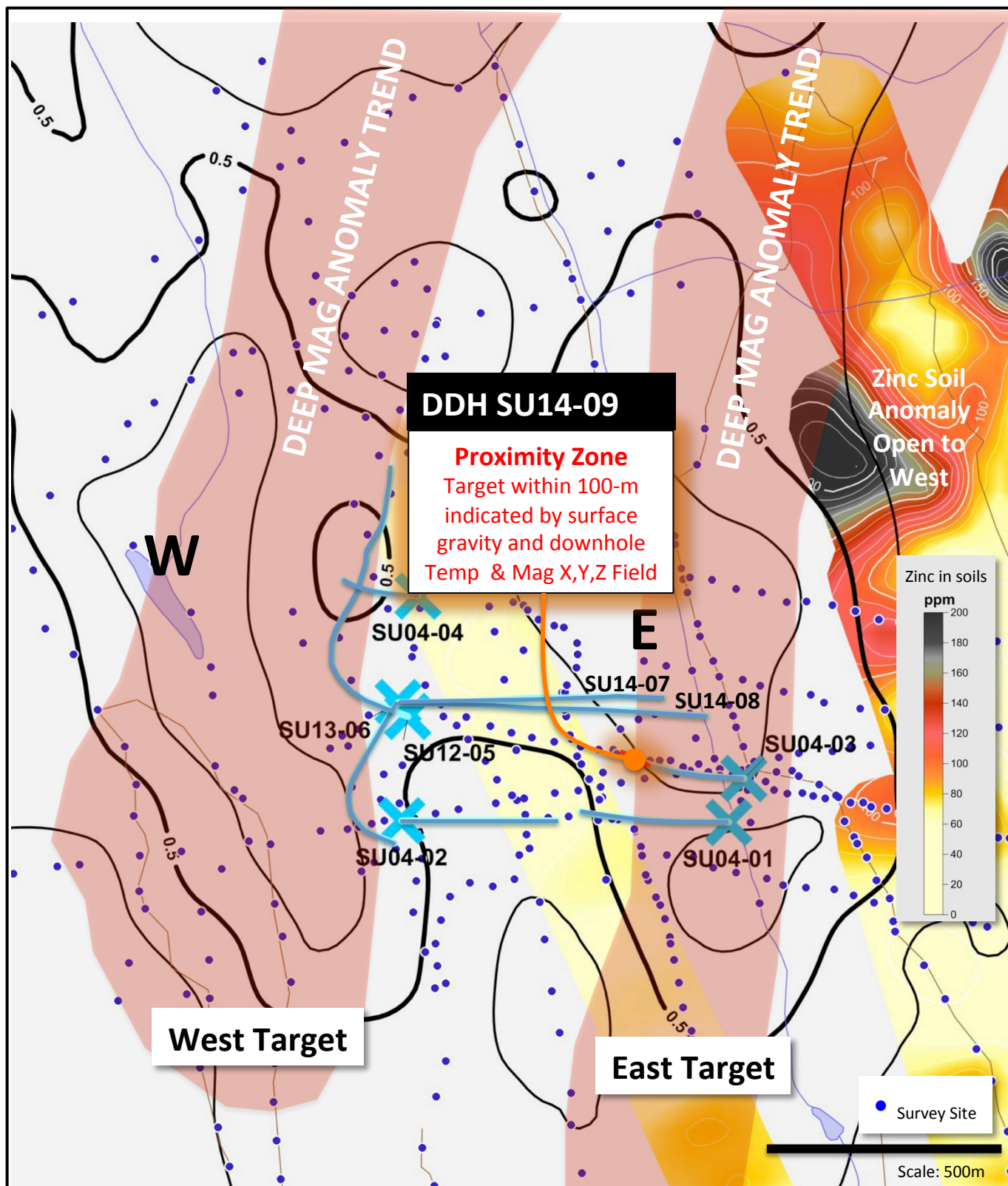


**Updated Gravity Anomalies,
Mass Profile and
Survey Stations**

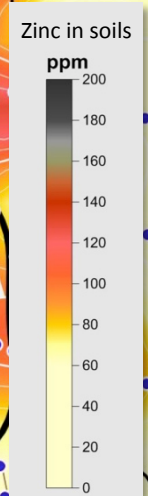
Santa Fe Metals Corporation

Sully SEDEX Project

Figure 1 03-JUL-14 PWR



DDH SU14-09
Proximity Zone
 Target within 100-m
 indicated by surface
 gravity and downhole
 Temp & Mag X,Y,Z Field



West Target

East Target

● Survey Site

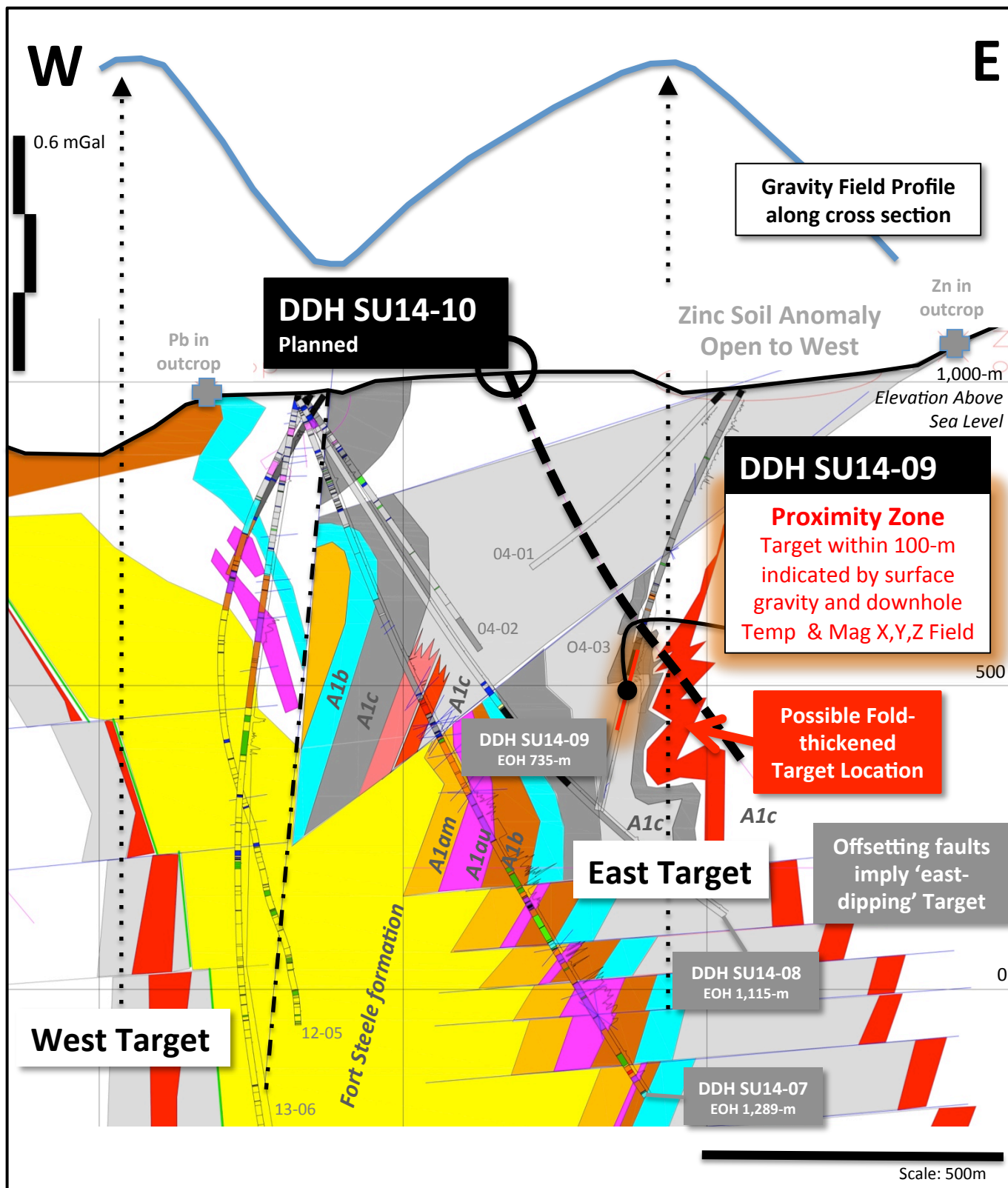
Scale: 500m



**Coincident Gravity, Mag and
 'Open' Geochemical
 Anomalies**

Santa Fe Metals Corporation
Sully SEDEX Project

Figure 2 03-JUL-14 PWR



**Updated Geological Model,
Drill Holes and
Mass Profile**

Santa Fe Metals Corporation

Sully SEDEX Project

Figure 3

03-JUL-14

PWR