











NGULA 1 TARGET, TEMBO PROJECT - PHASE 1 DRILLING STATUS

2012/06/06
 Coordinate System: WGS 1984 UTM Zone 36S
 Projection: Transverse Mercator
 Datum: WGS 1984
 False Easting: 500,000.0000
 False Northing: 10,000,000.0000
 Central Meridian: 33.0000
 Scale Factor: 0.9996
 Latitude Of Origin: 0.0000
 Units: Meter

Legend

- | | | |
|--|--|---|
|  Tembo project boundary |  RC drill hole collar (TGC)
Completed with results |  Diamond drill hole collar (TGC)
Completed with results |
|  Primary mining license (PML) |  Completed, results pending |  Completed, results pending |
| |  In progress |  In progress |
| |  Planned |  Planned |

