

Figure 1. Generalized Geology Map of Ayawilca-Colquipucro showing drill holes and target areas
 For details of zinc equivalent calculations at Ayawilca Inferred Mineral Resource, refer to notes to Table 1 in [PR Feb'26 2015](#)

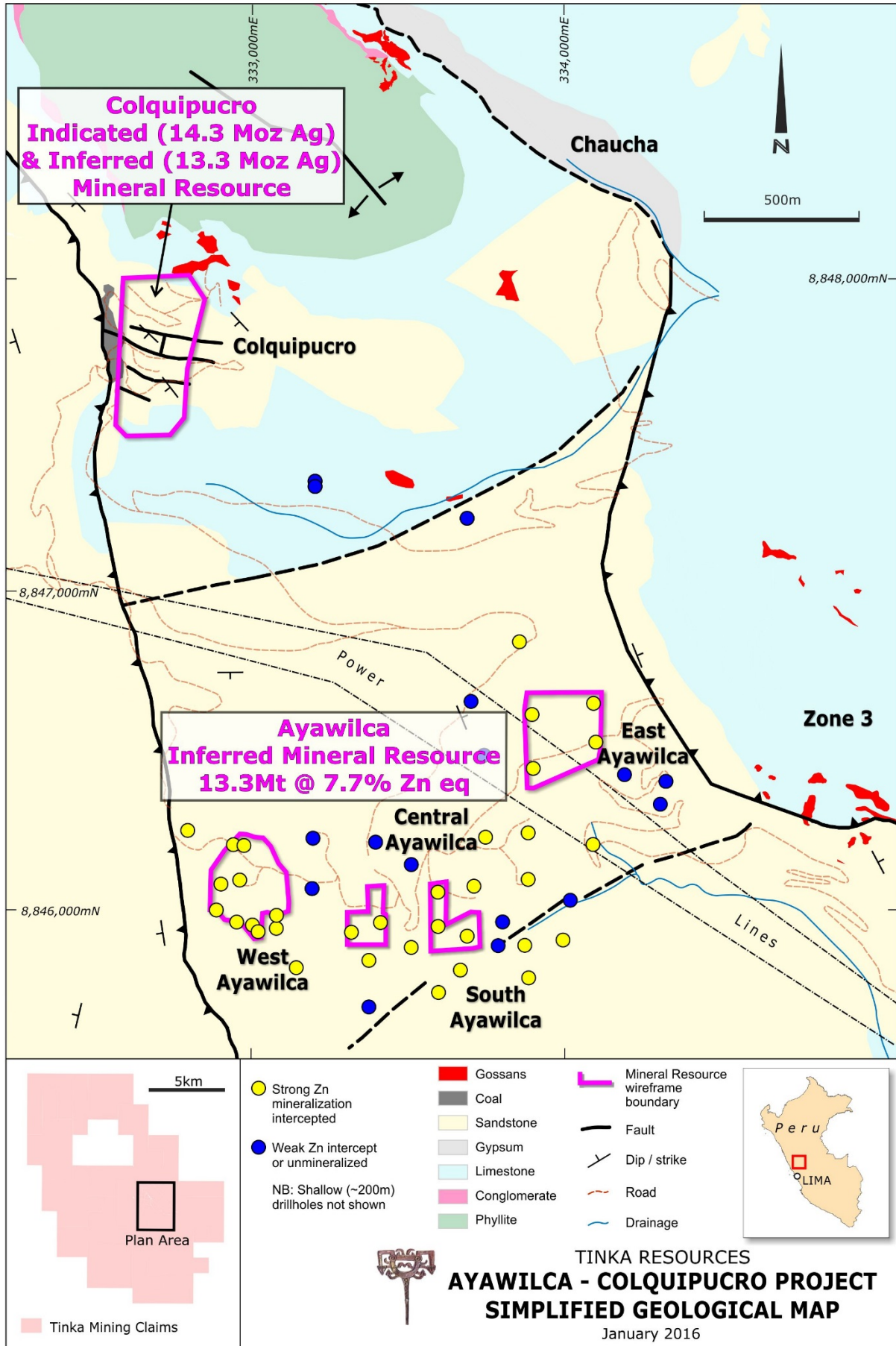


Figure 2. Highlights Ayawilca drill program 2015

Drill permit boundaries reflect limits of the current drill permit, not mineral tenure, which extend well beyond boundaries shown.

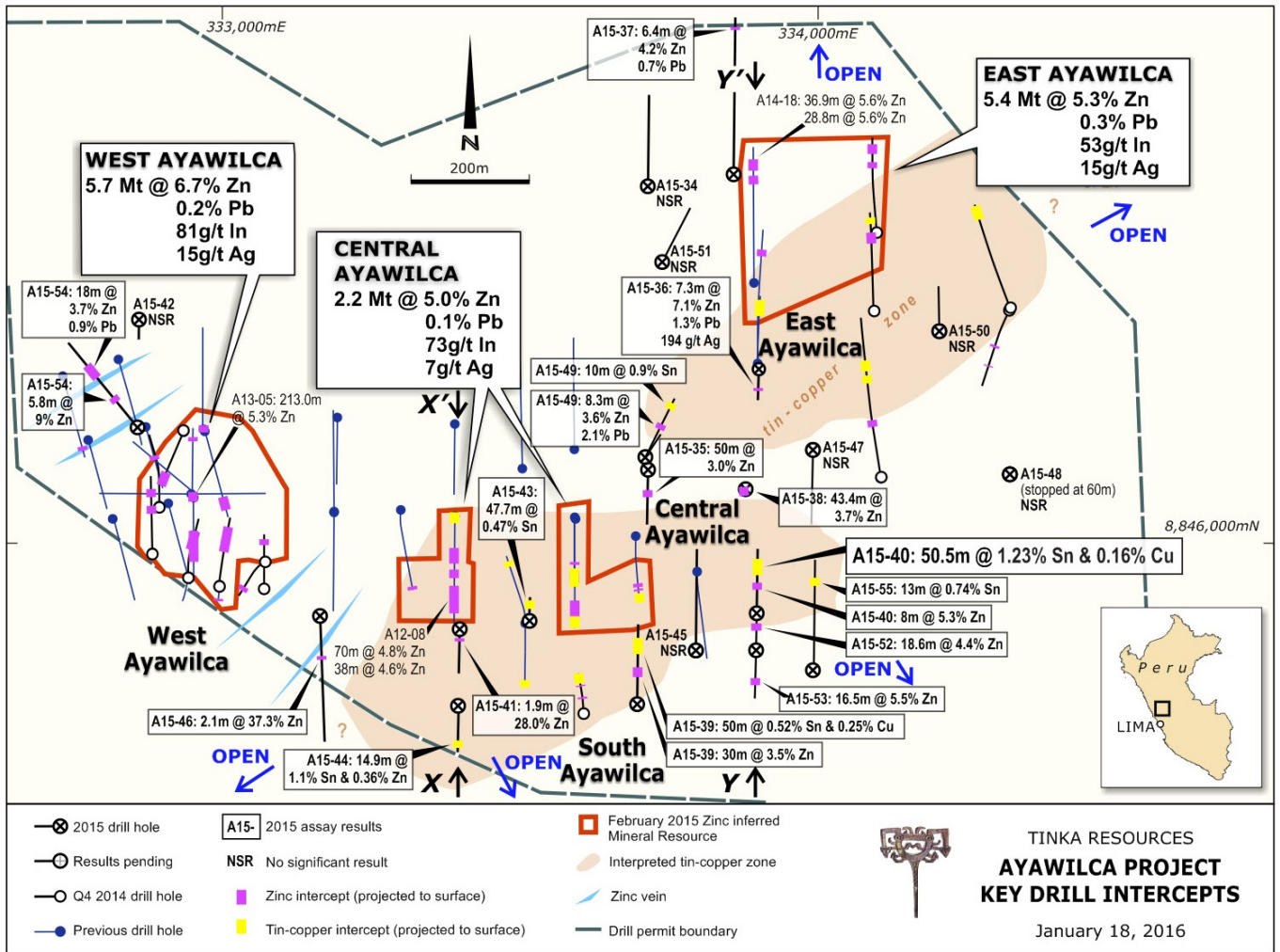


Figure 3. Cross Section Interpretation - 333400E

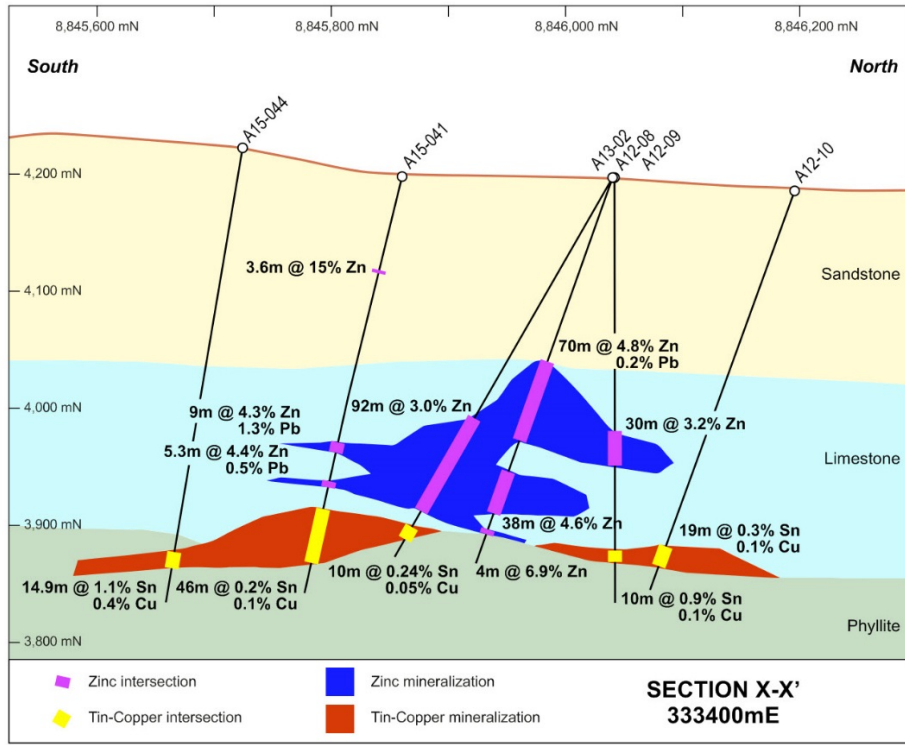


Figure 4. Cross Section Interpretation - 333900E

