

Figure 1: Candelones area with IP Chargeability, Neita Concession, Dominican Republic



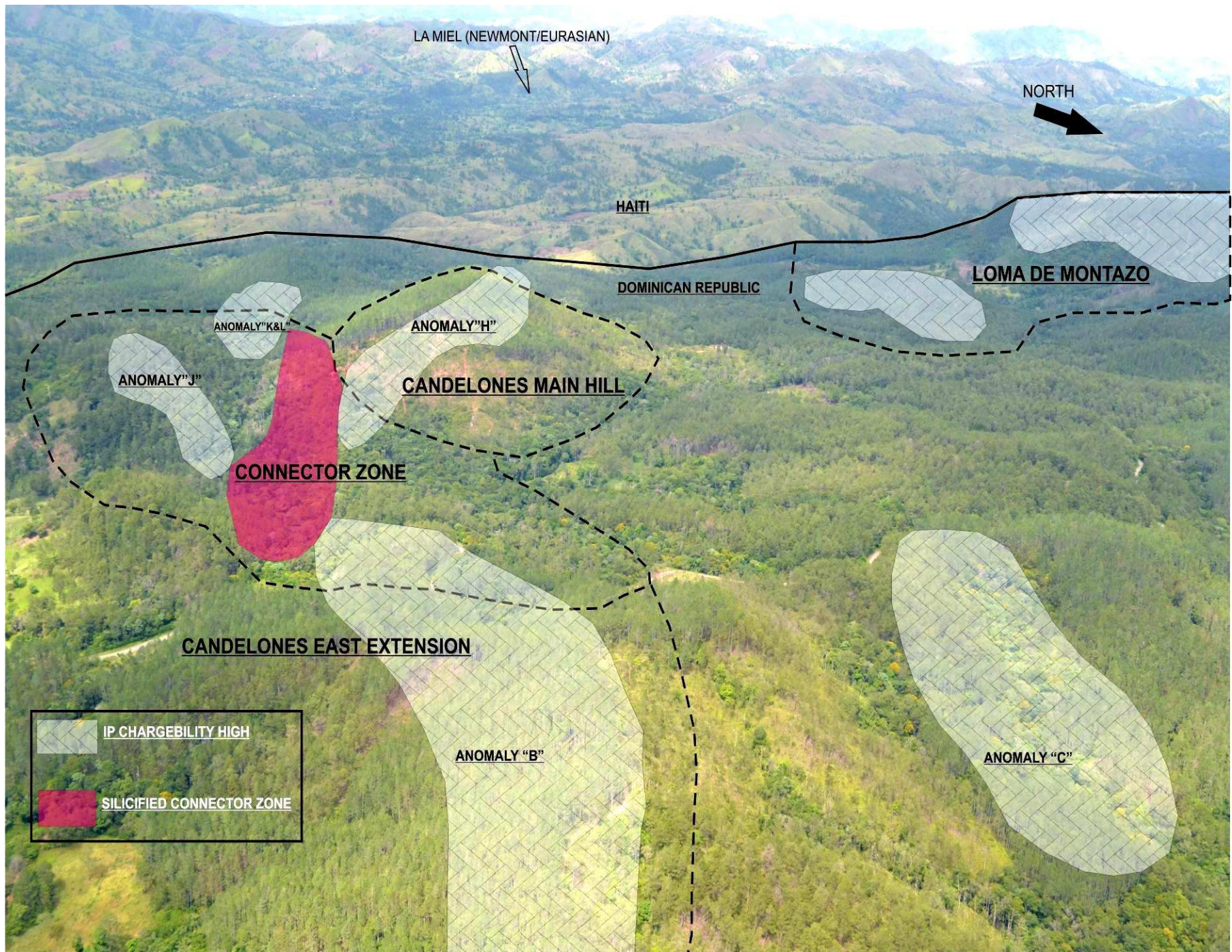


Figure 2: Candelones Area Aerial Map, Neita Concession, Dominican Republic



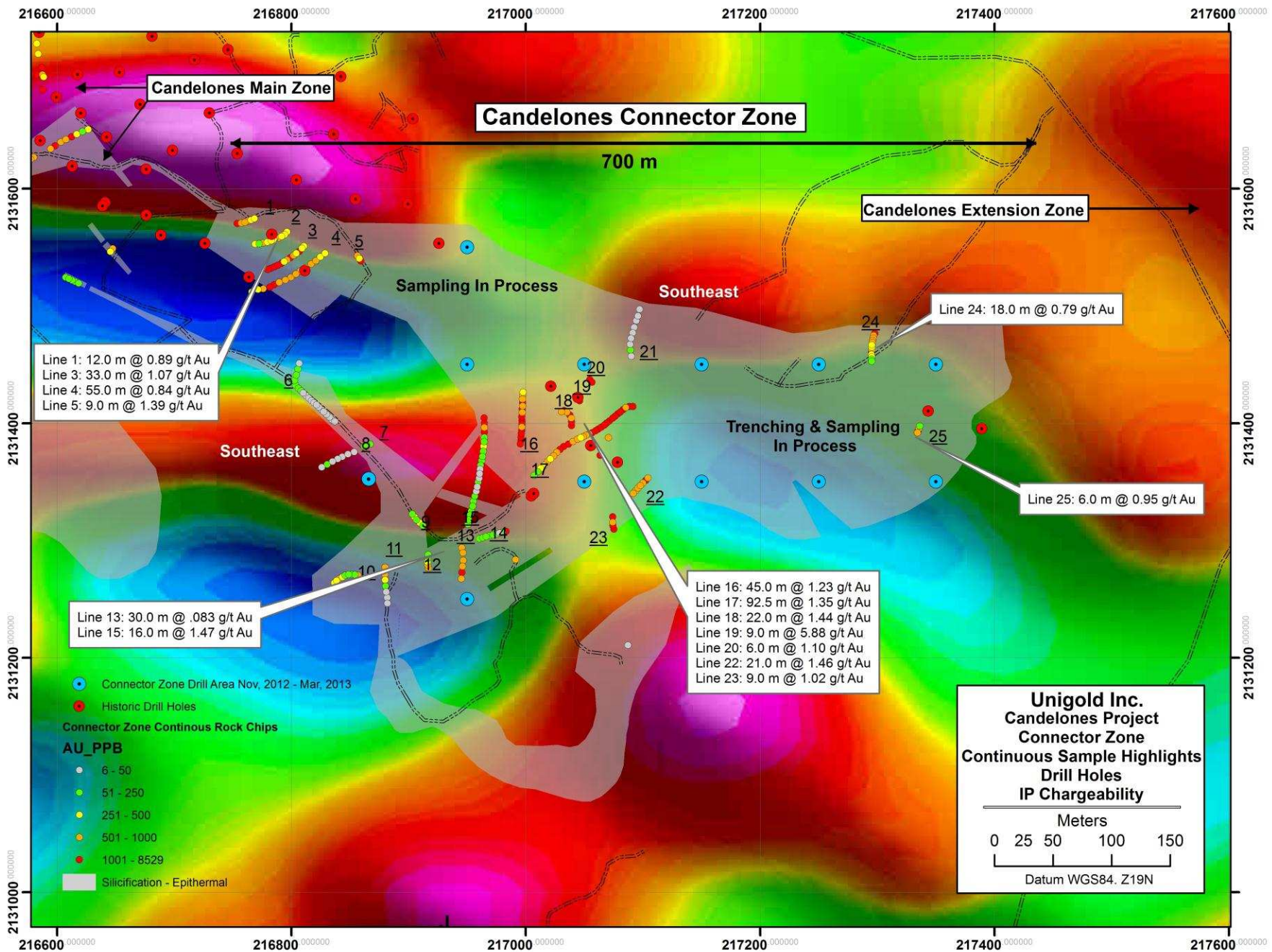


Figure 3: Candelones Connector Zone continuous sample highlights, Drill Holes, IP Chargeability, Neita Concession, Dominican Republic



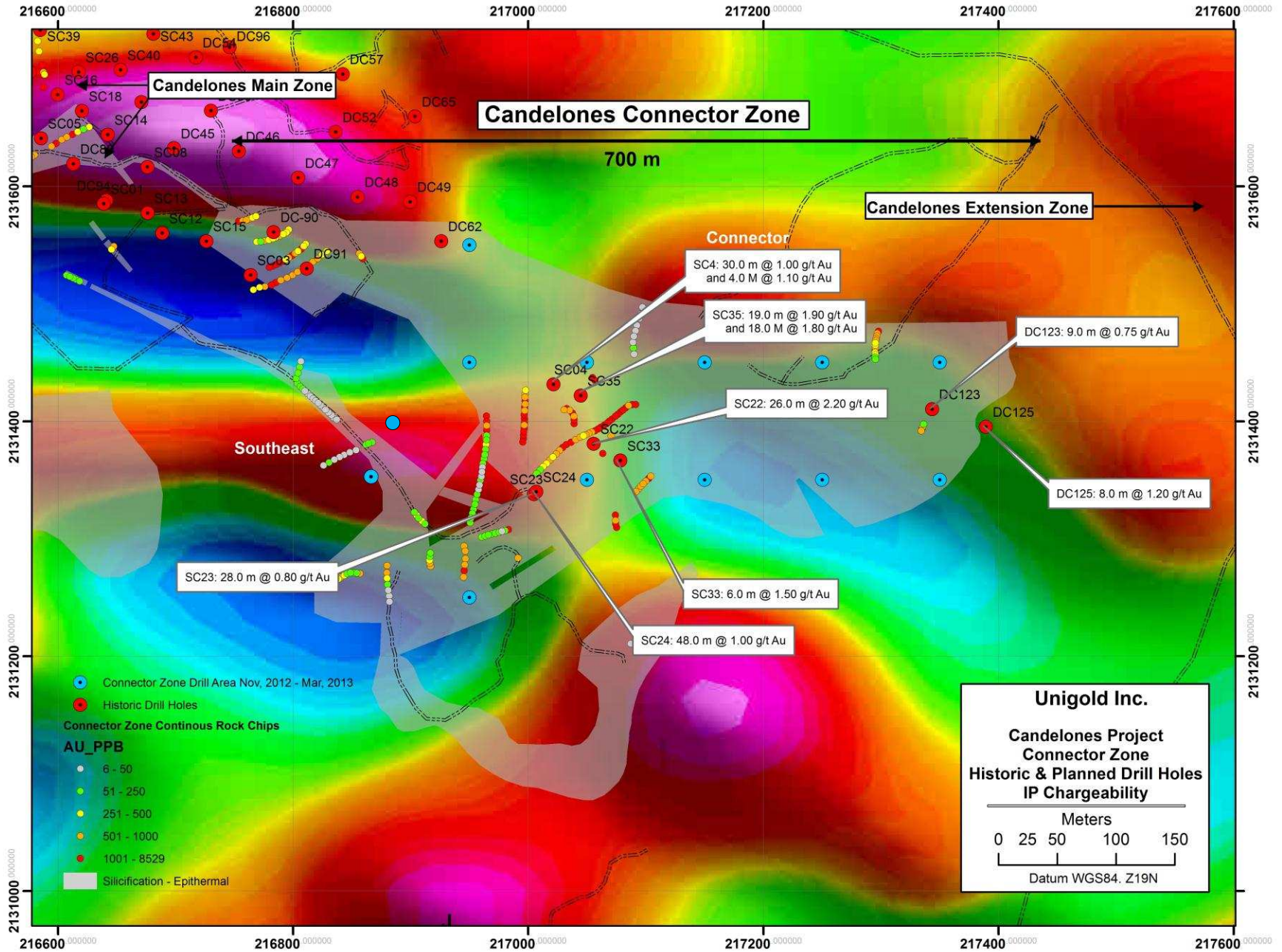


Figure 4: Candelones Connector Zone, Historical & Planned Drill Holes, IP Chargeability, Neita Concession, Dominican Republic

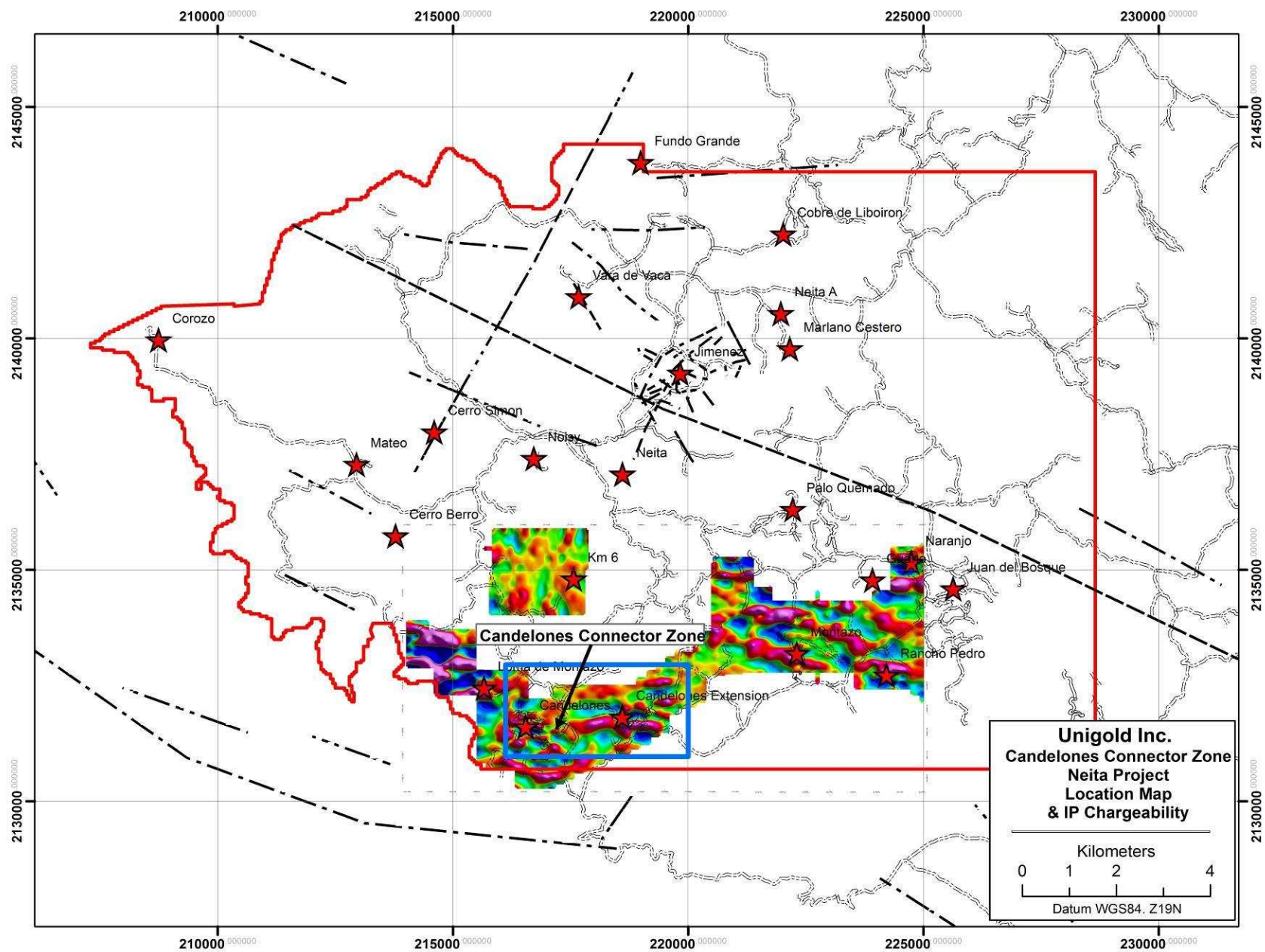


Figure 5: Neita Property, Regional IP Chargeability with Connector Zone area highlighted, Numerous IP targets remain untested.