

Figure 1: Candelones Drill Holes with IP Chargeability, Neita Concession, Dominican Republic



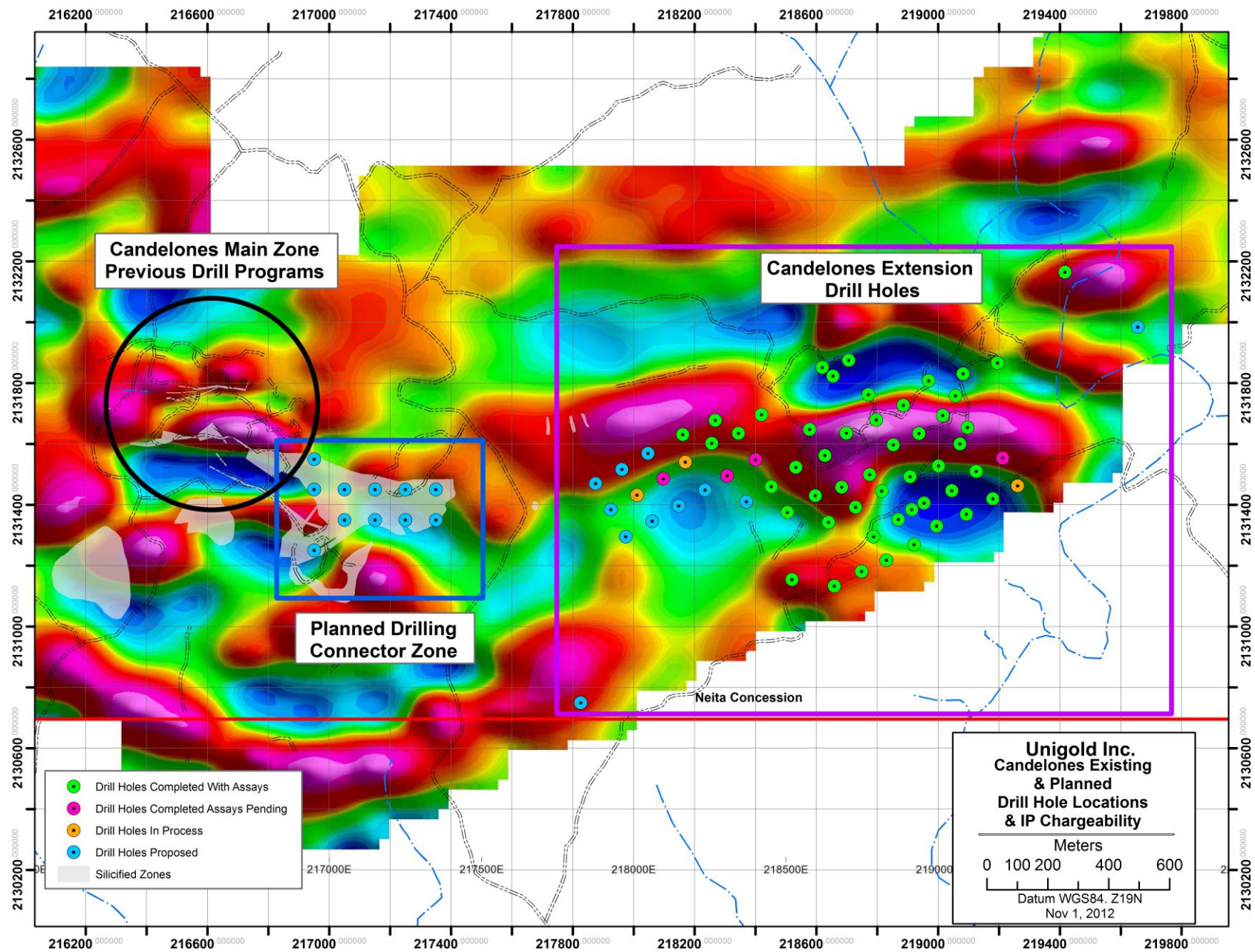
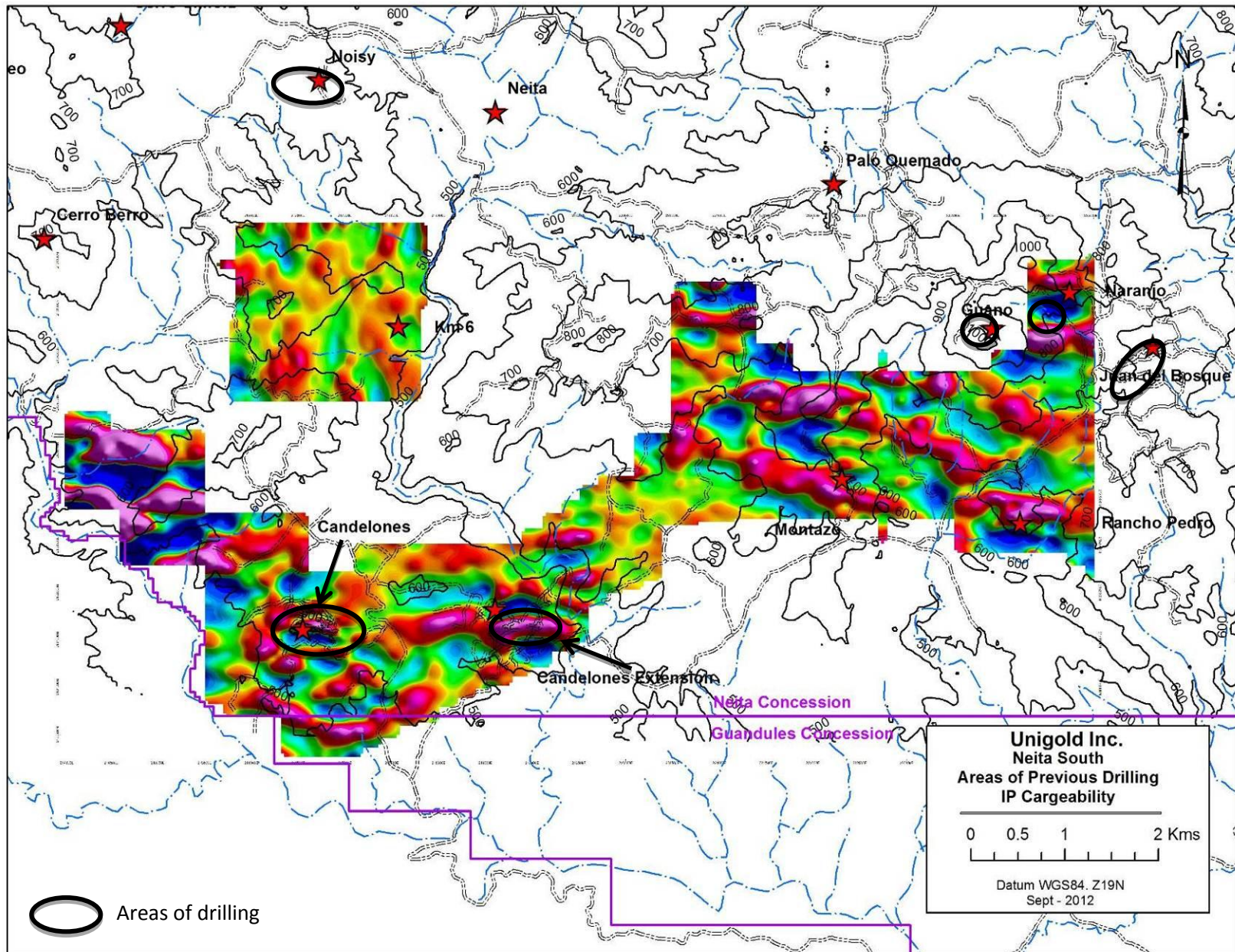


Figure 2: Candelones Existing and Planned Drill Holes with IP Chargeability, Neita Concession, Dominican Republic





**Figure 3: Southern Neita Property, Regional IP Chargeability with Areas of more extensive drilling highlighted. Numerous IP targets remain untested.**

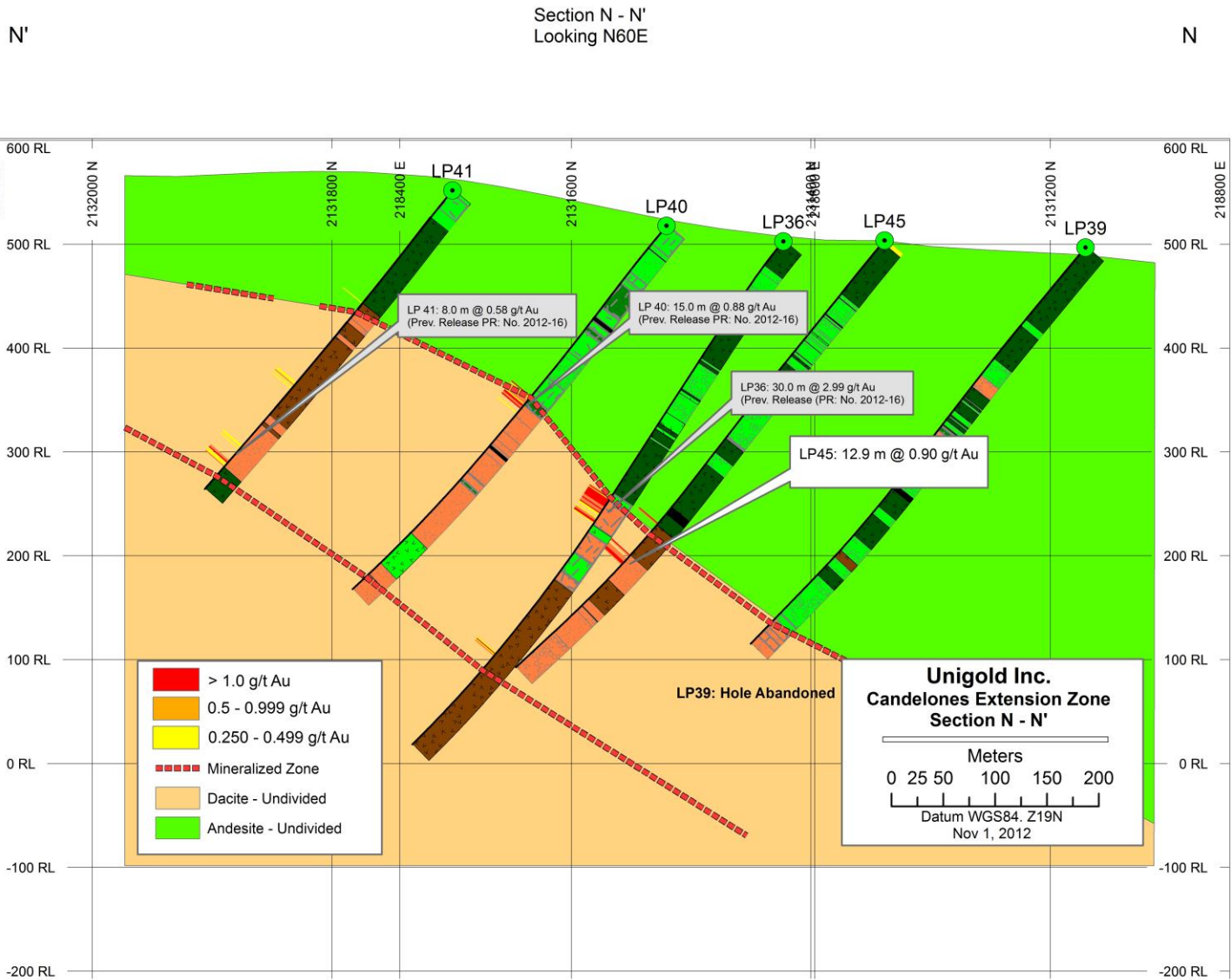


Figure 4: Section N-N'



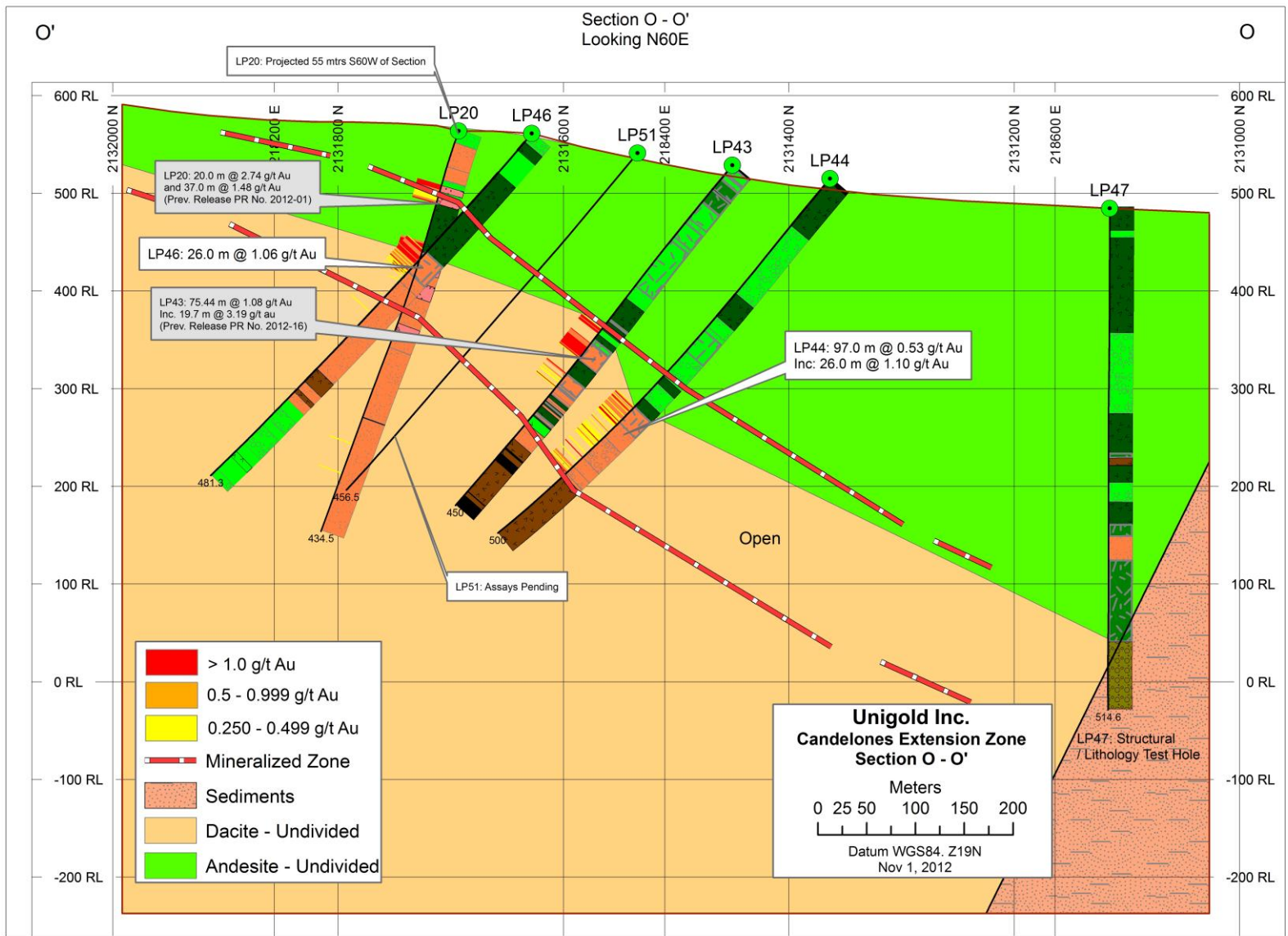


Figure 5: Section O-O'

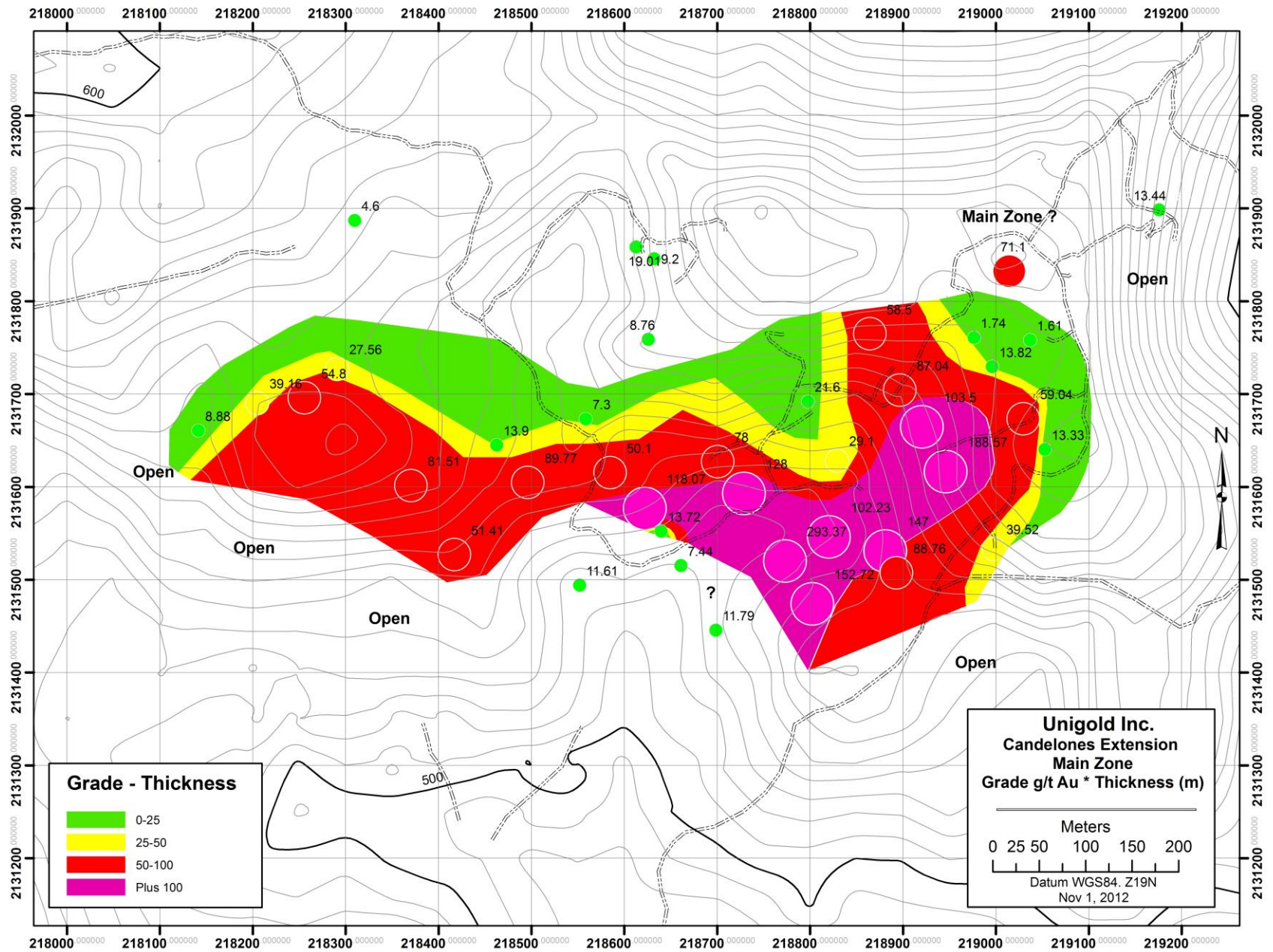


Figure 6: Candelones Extension Grade – Thickness Plan (projected to horizontal)