

Figure 1: Candelones Drill Holes with IP Chargeability, Neita Concession, Dominican Republic

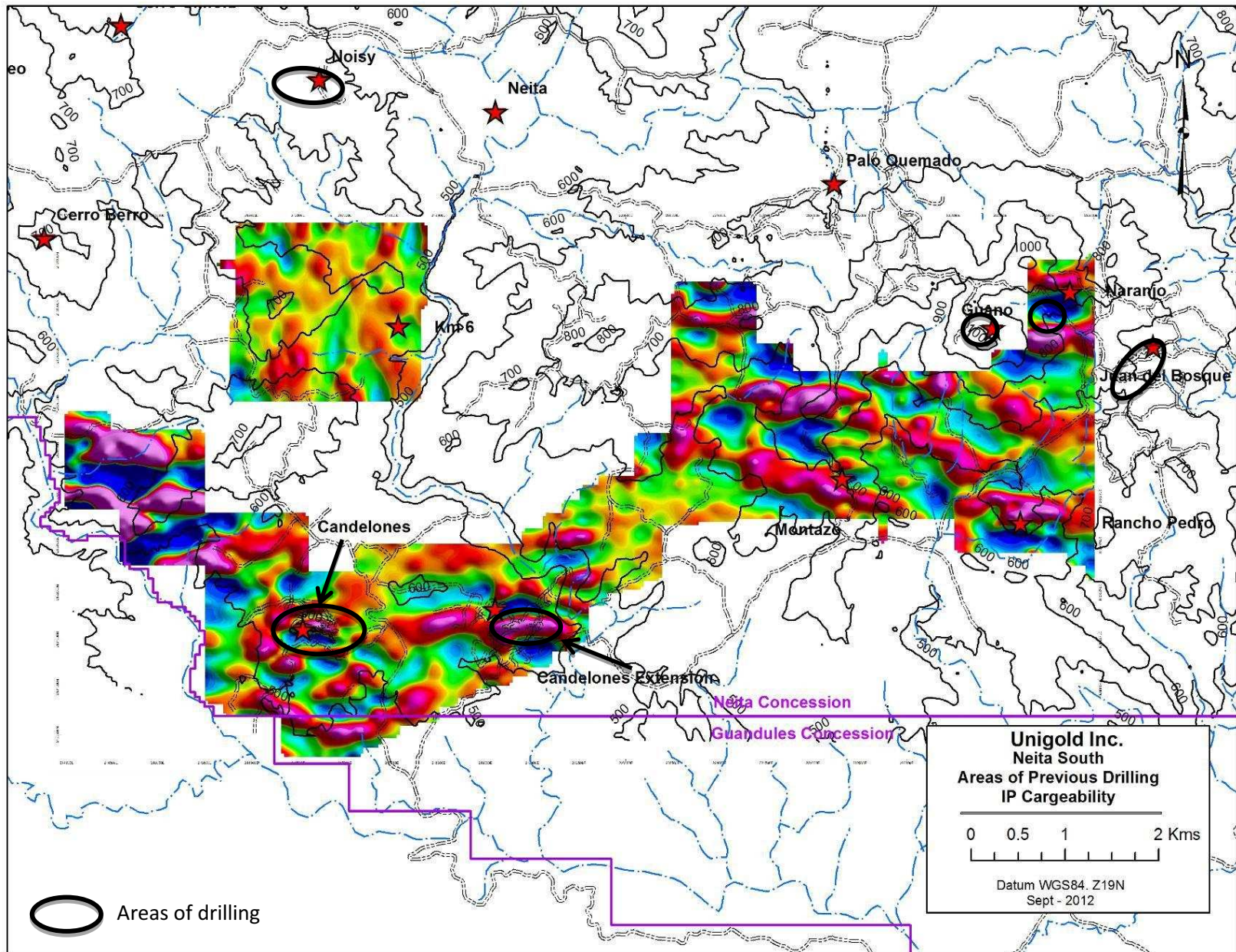


Figure 2: Southern Neita Property, Regional IP Chargeability with Areas of more extensive drilling highlighted. Numerous IP targets remain untested.

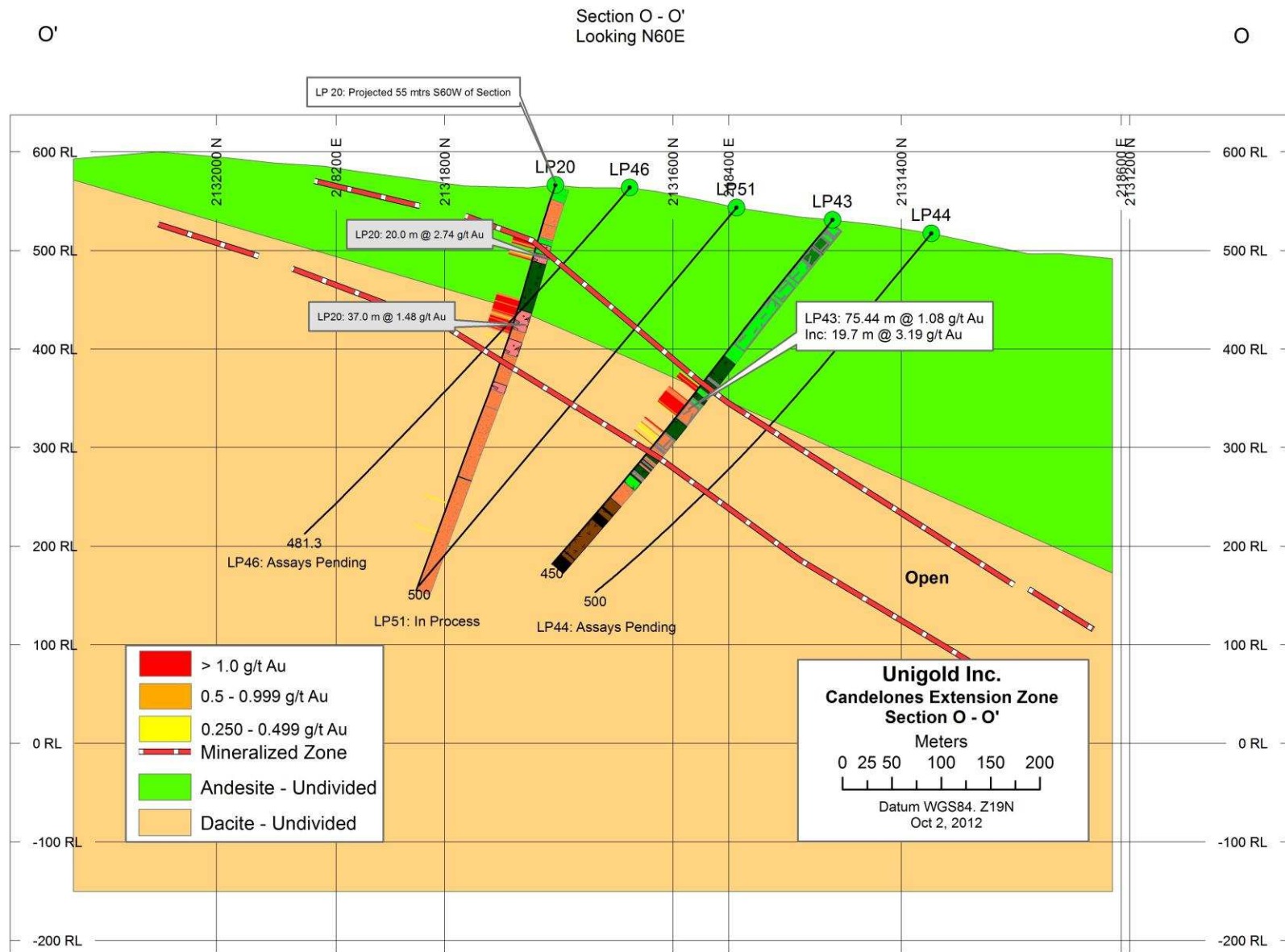


Figure 3: Section O-O'

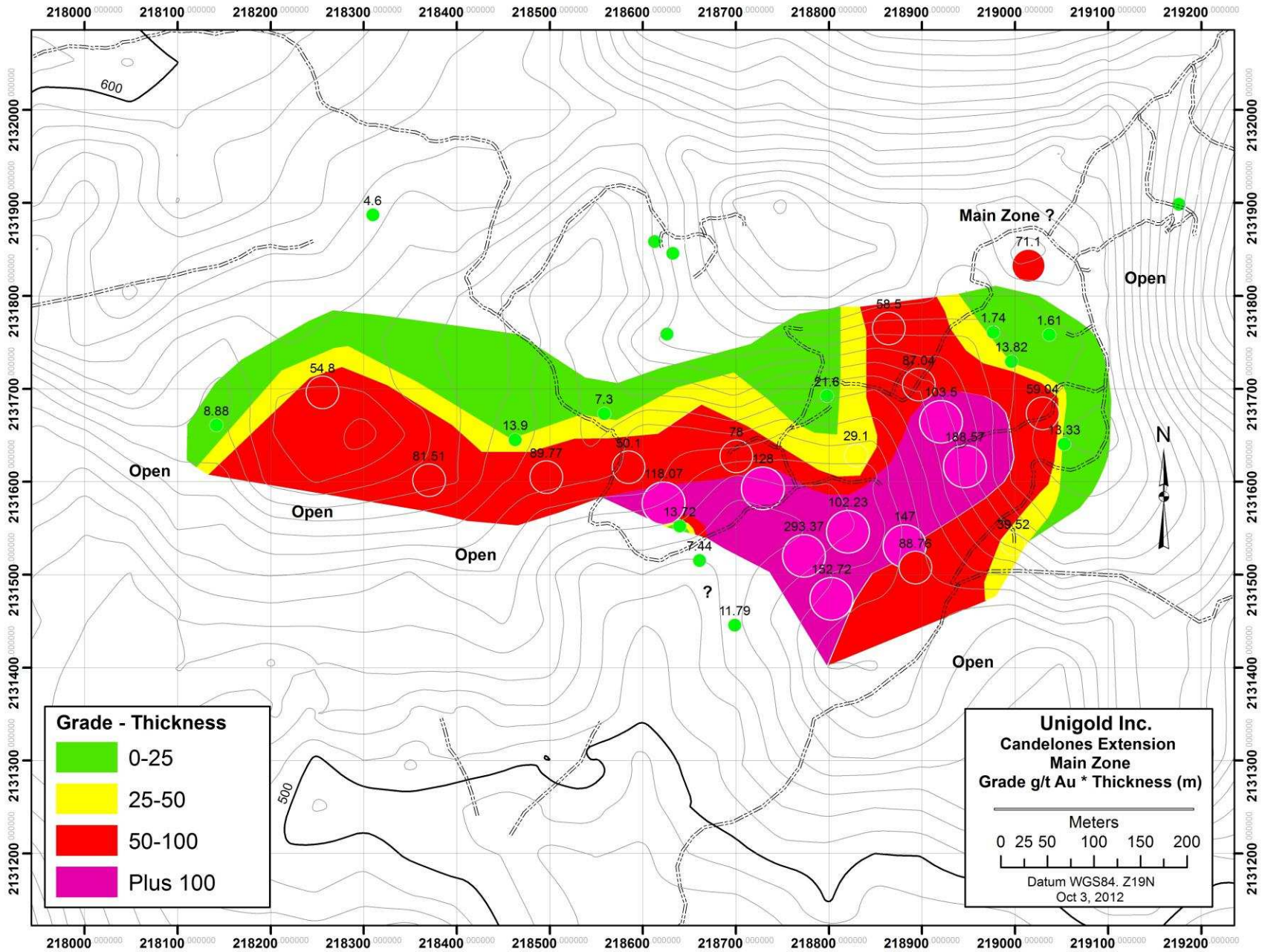


Figure 4: Candelones Extension Grade – Thickness Plan (projected to horizontal)