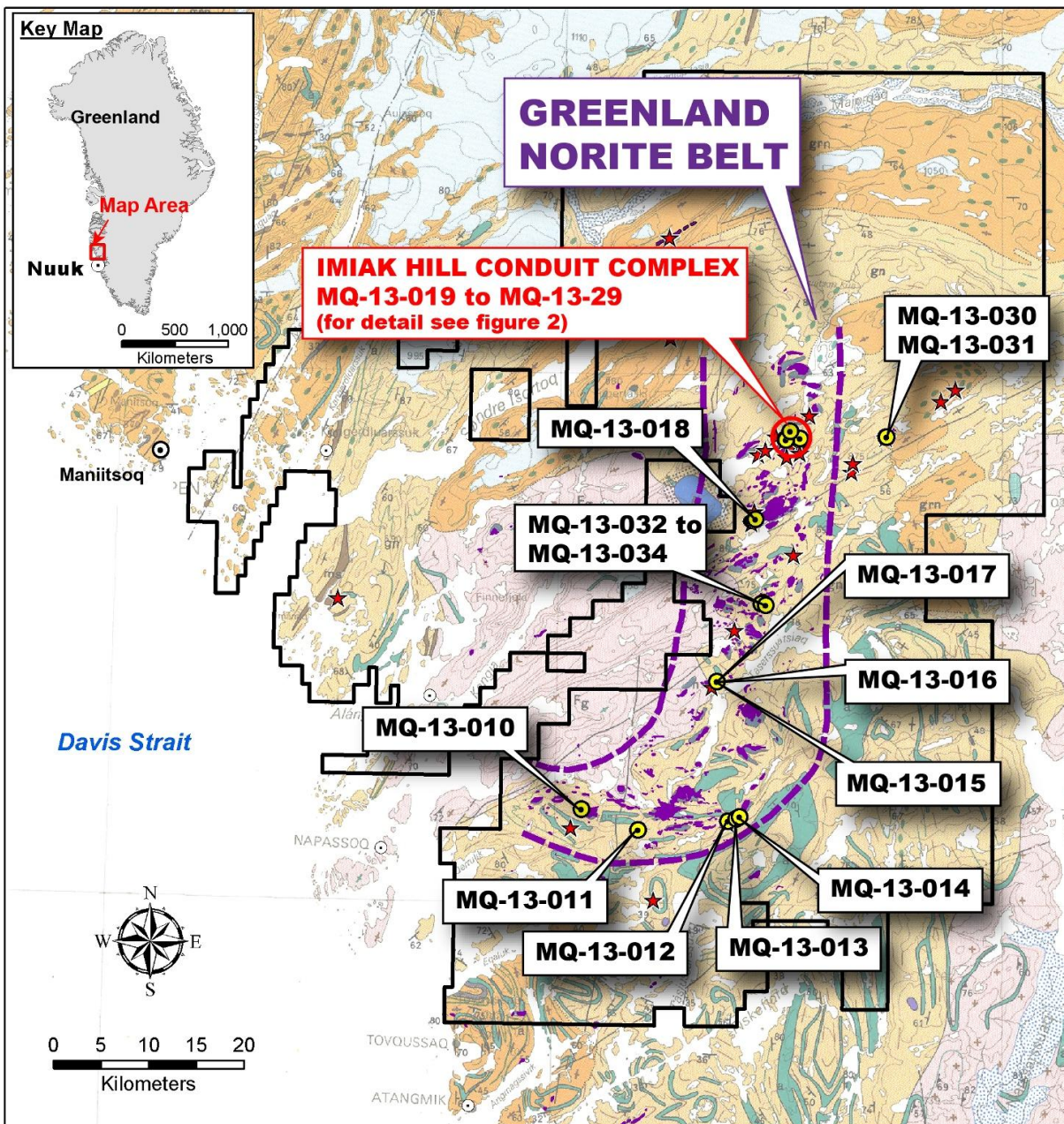


Figure 1: North American Nickel 2013 diamond drill holes at Maniitsoq.

MANIITSOQ PROJECT, SOUTHWEST GREENLAND GEOLOGY & DIAMOND DRILL HOLE LOCATION MAP*



PROPERTY	NAN DIAMOND DRILL HOLES	GEOLOGY*	
NAN existing mineral exploration licences (2011/54 & 2012/28)	2012 hole collar (9 holes, 1,551 m)	Recent Ice	Archean Ni ± Cu ± Co ± PGE showing
MINERALIZATION Ni sulphide occurrence	2013 collar (25 holes, 4,266 m)	Mesozoic Carbonatite	Noritic intrusion Granite / granodiorite gneiss Gneiss - mainly enderbitic Gneiss - mainly TTG Amphibolite

* After Geological Map of Greenland series map sheet 2, 1989
 ** After Jensen et al., 2004

Figure 2: Imiak Hill Conduit Complex (IHCC) plan map.

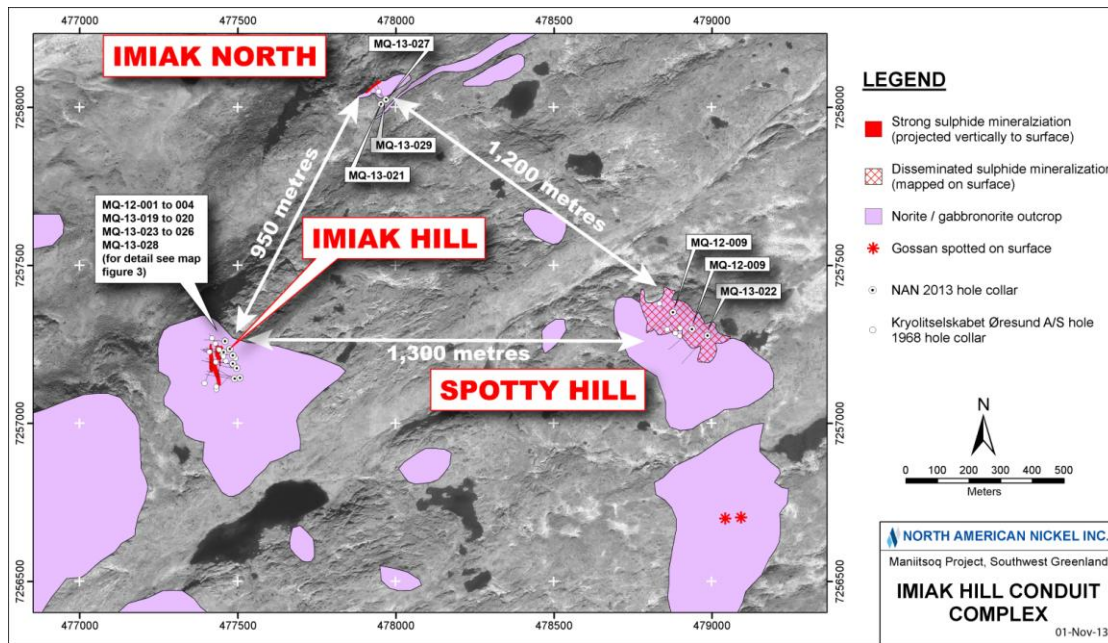


Figure 3: Imiak Hill plan map.

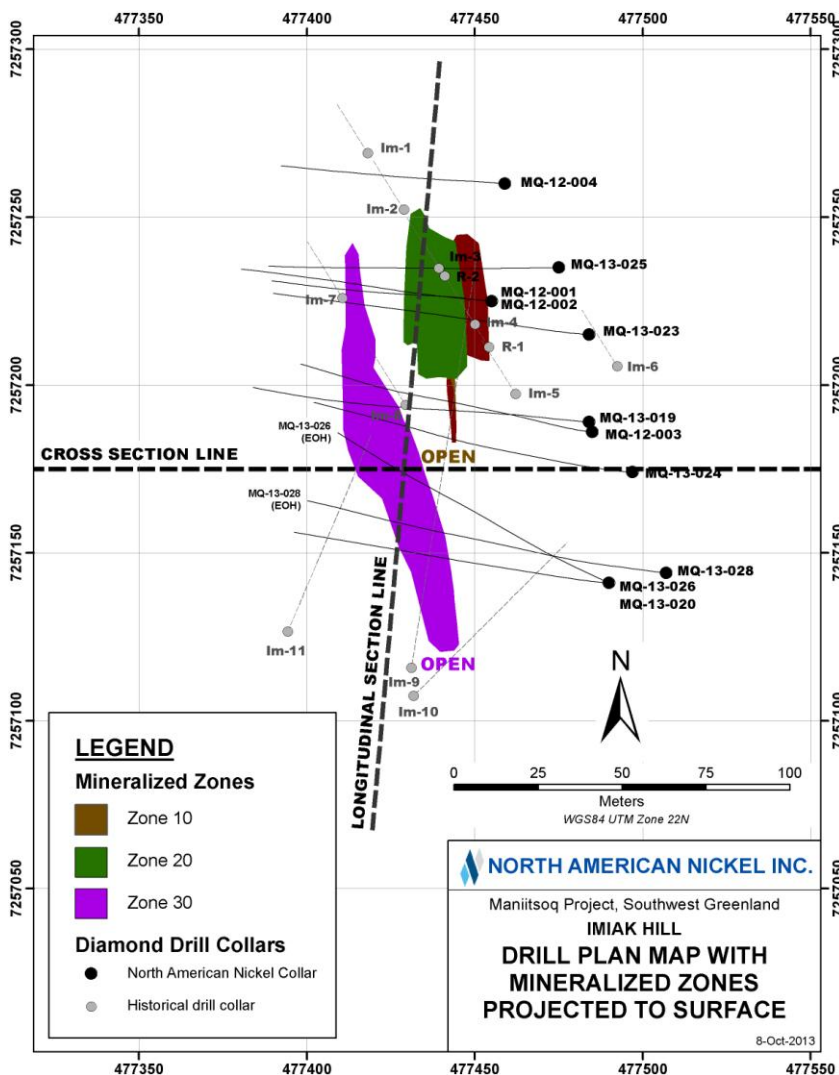


Figure 4: Vertical longitudinal section through the Imiak Hill Zone (looking west).

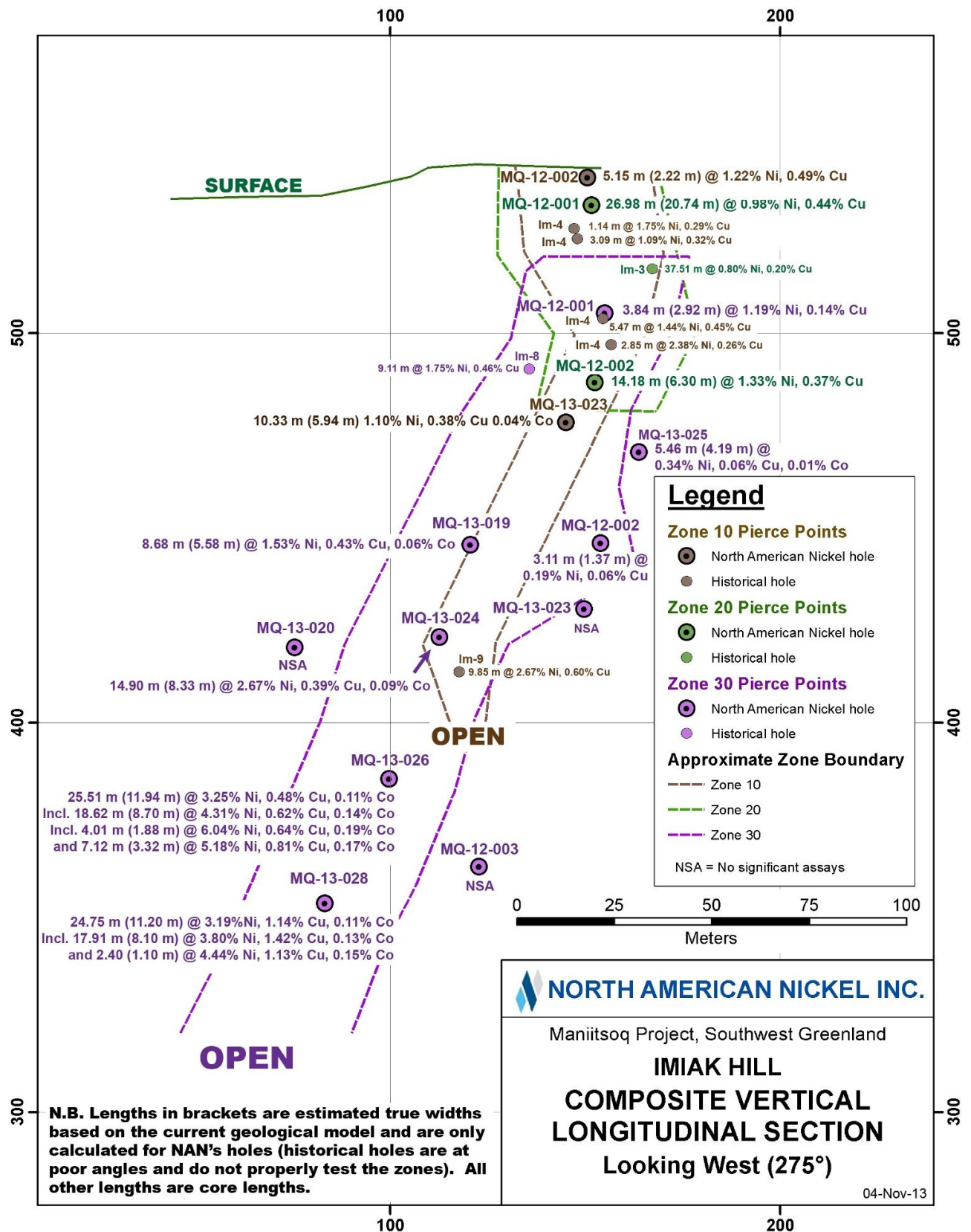


Figure 5: Vertical cross section through the Imiak Hill Zone (looking north) Note: only North American Nickel's holes are shown.

