



- RC-Drilling
- Section

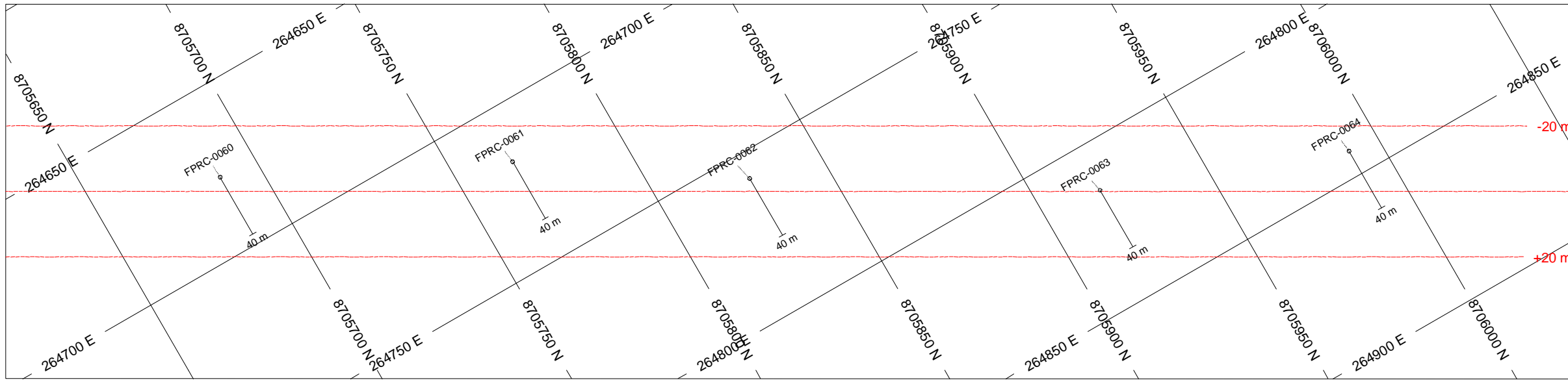


1:5000
0 50 100 150 m

**ALMAS PROJECT
ALMAS
TOCANTINS STATE**

RC-DRILLING
PAIOL TARGET

SAD69 - UTM 23S
SOURCE: RIO NOVO GOLD, ANEEL,
IBGE, ANA, CPRM
DATE: 2011/01/12

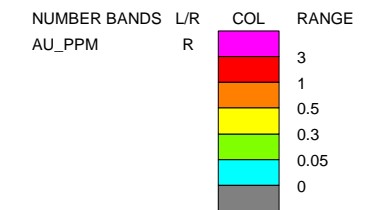
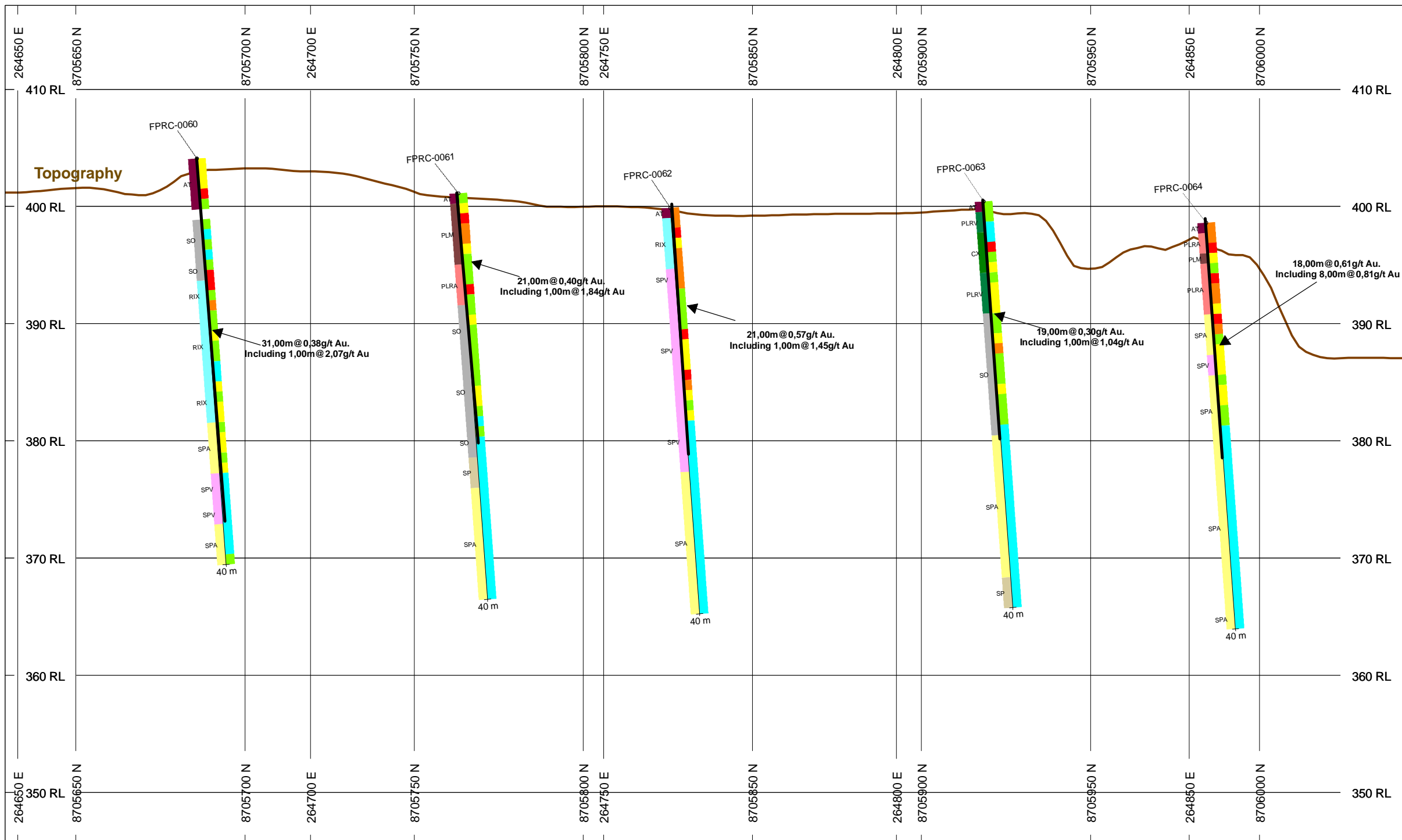


HOLES PLOTTED

TOTAL 5

FPRC-0060 FPRC-0061 FPRC-0062 FPRC-0063
FPRC-0064

**SECTION FPRC-0060
WASTE DUMP
PAIOL TARGET
ALMAS PROJECT**



| ROCK CODES | PAT | LABEL | DESCRIPTION |
|------------|---------|-------|-------------------|
| Rock_Code | [Color] | SO | Soil |
| | [Color] | SP | Saprolite |
| | [Color] | CX | Chlorite Schist |
| | [Color] | PLRV | Green Clay Reject |
| | [Color] | PLM | Mix Reject |
| | [Color] | PLRA | Red Clay Reject |
| | [Color] | SPV | Red Saprolite |
| | [Color] | SPA | Yellow Saprolite |
| | [Color] | RIX | Schist Weathered |
| | [Color] | AT | Leaching Pile |

| POSTED TEXT | L/R | TEXT | ITEMS |
|---------------|-----|-------|-------|
| AU_PPM_Labels | R | ----- | All |
| Rock_Code | L | ----- | All |

SECTION SPECS:

| | | |
|------------------|----------|-----------|
| REF. PT. E, N | 264768 m | 8705837 m |
| EXTENTS | 480.2 m | 71.52 m |
| SECTION TOP, BOT | 417.2 m | 345.6 m |
| TOLERANCE +/- | 20 m | |
| VERTICAL EXAG. | 4 | |

