

Figure 1 - Uzboy Project – Location Map

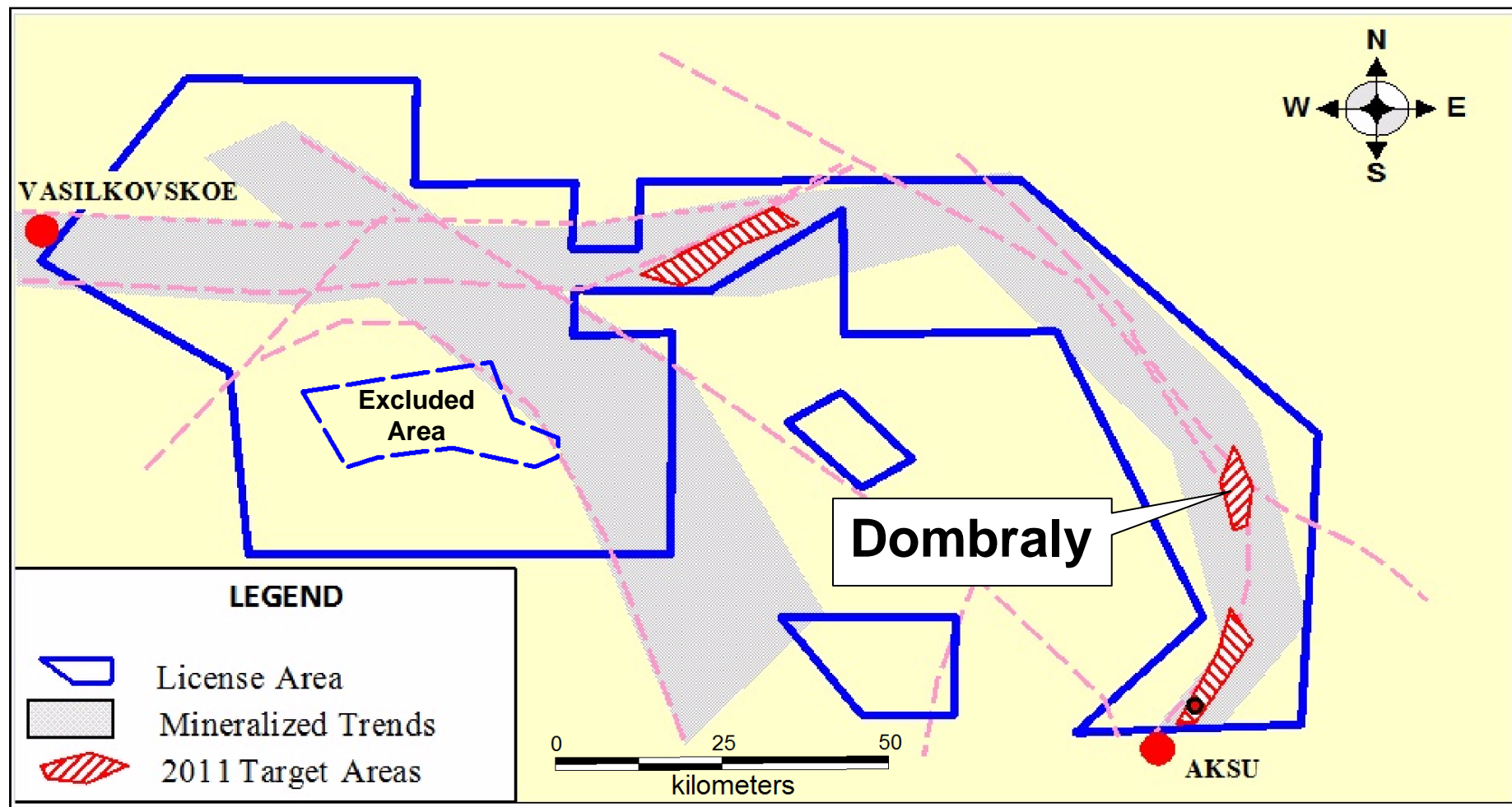


Figure 2 – Dombraly 2010 Drilling Results and Positions of Core and RC Holes

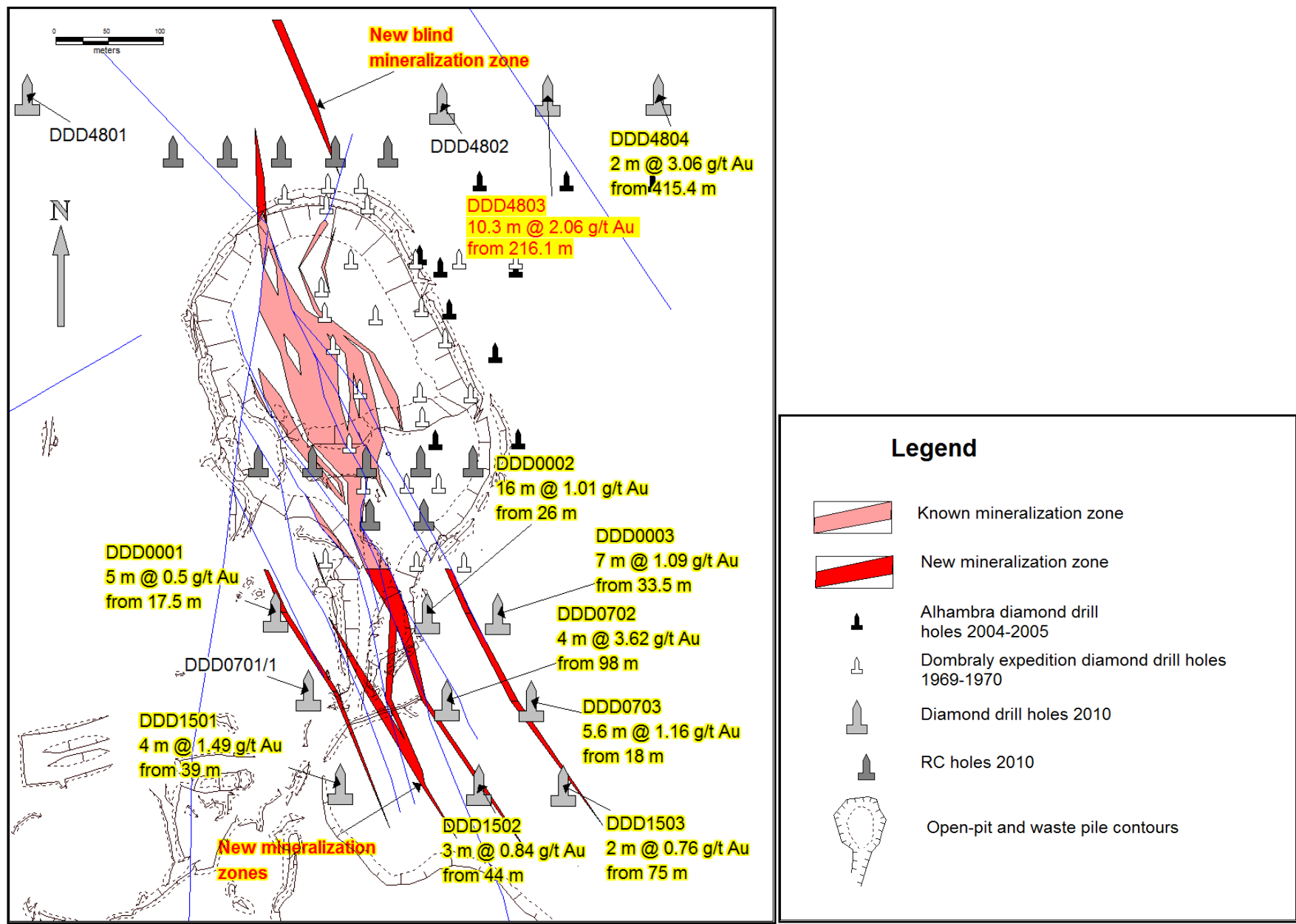
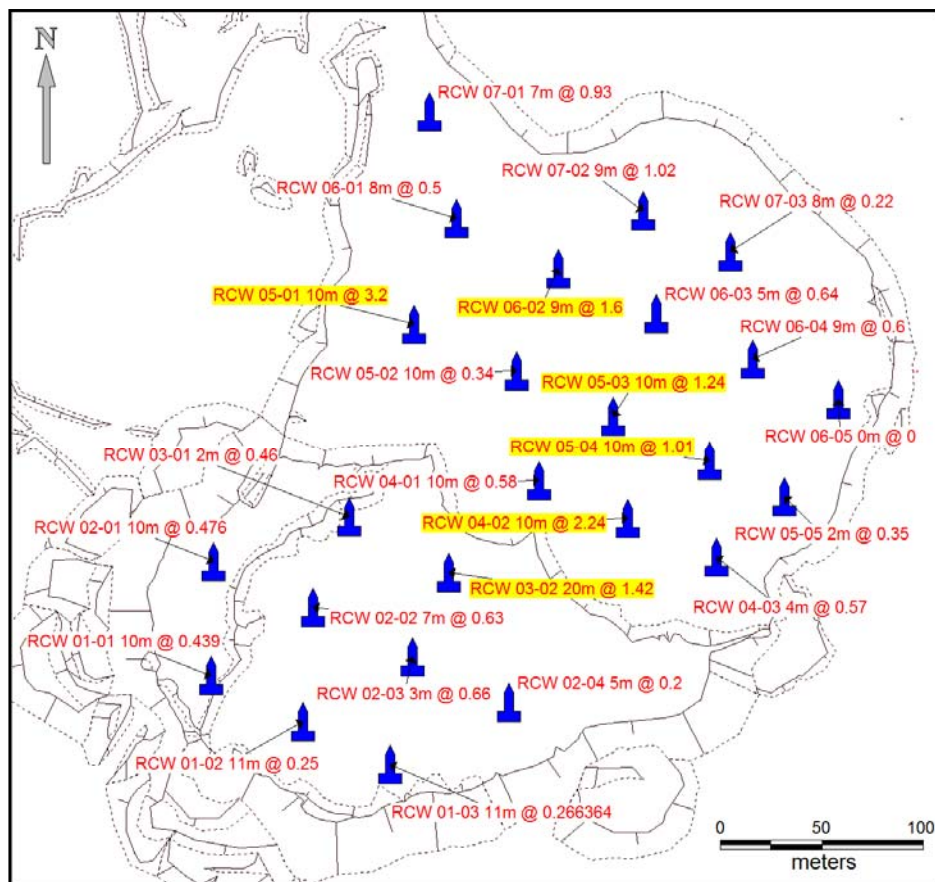


Figure 3 – Dombraly 2010 RC Drilling Results on Stockpile (3a) and Back Fill (3b)

Figure 3a – Dombraly Stockpile Results



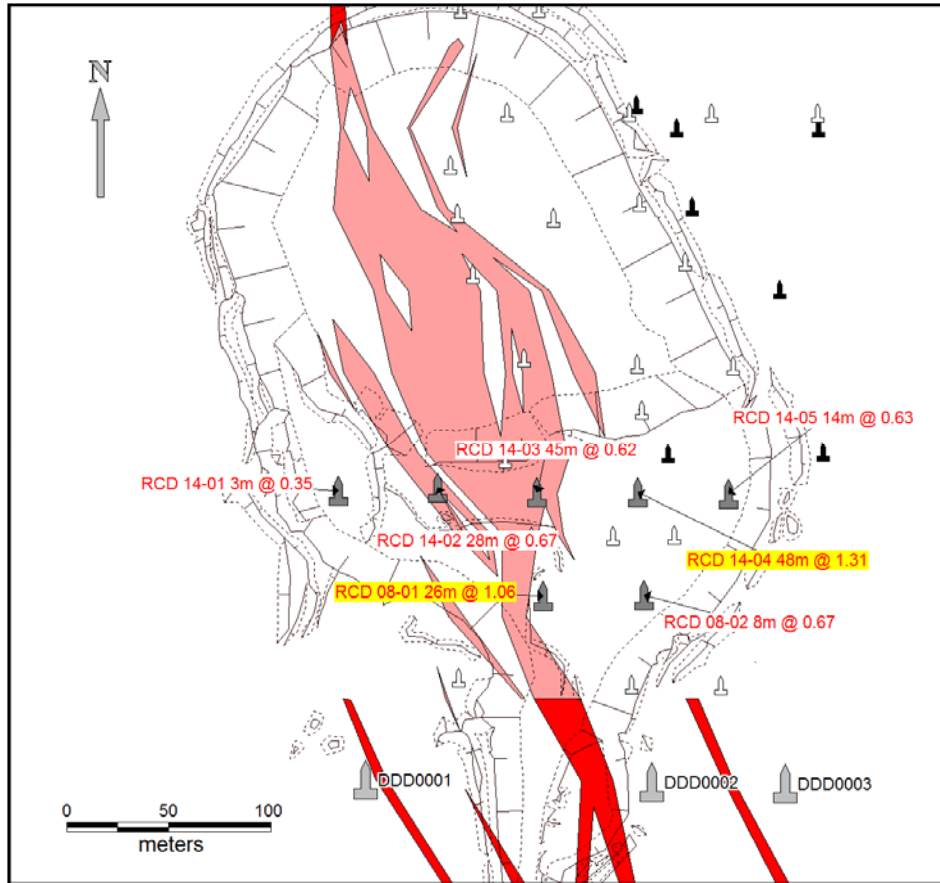


Figure 3b - Dombraly Back Fill Results

Figure 4 - Uzboy Project North-South Mineralization Trend

