


KALUKUNDI PROSPECT



LEGEND

- | | | | |
|--|---------------|--|--------------------|
| | Saprolite | | Africo |
| | CMN | | Africo-Camrose |
| | SDS | | JCI |
| | SDB | | Gecamines |
| | RSC | | Hydrology |
| | RSF | | Vertical drillhole |
| | D.Strat | | Angled drillhole |
| | RAT Grise | | Fault |
| | RAT (Breccia) | | Road |
| | RAT Lilas | | Trench (KAL3) |




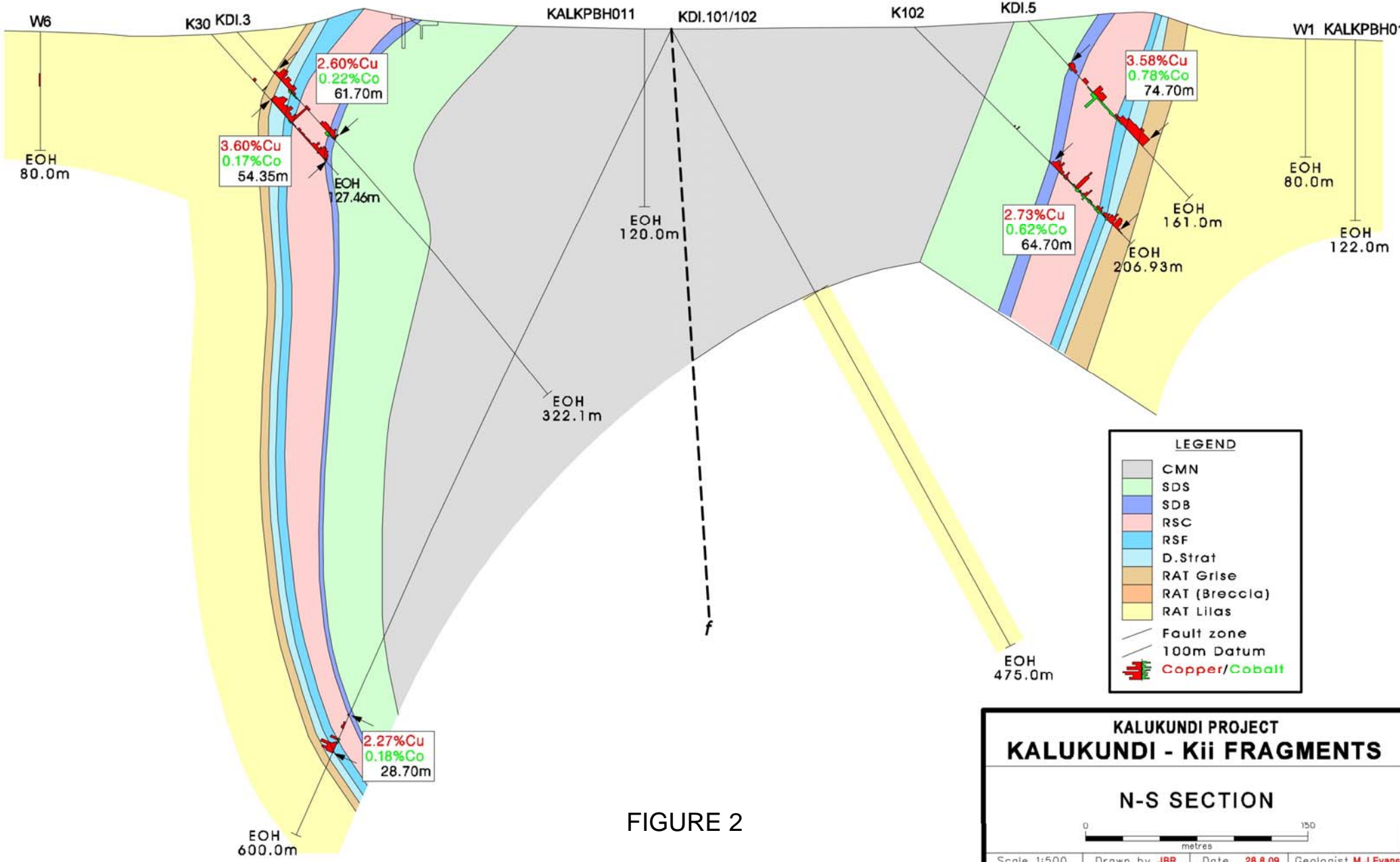
FIGURE 1

SOUTH

KALUKUNDI FRAGMENT

Kii FRAGMENT

NORTH



LEGEND

- CMN
- SDS
- SDB
- RSC
- RSF
- D.Strat
- RAT Grise
- RAT (Breccia)
- RAT Lilas
- Fault zone
- 100m Datum
- Copper/Cobalt

KALUKUNDI PROJECT
KALUKUNDI - Kii FRAGMENTS

N-S SECTION

Scale 1:500 | Drawn by JBR | Date 28.8.09 | Geologist M.J.Evans

FIGURE 2

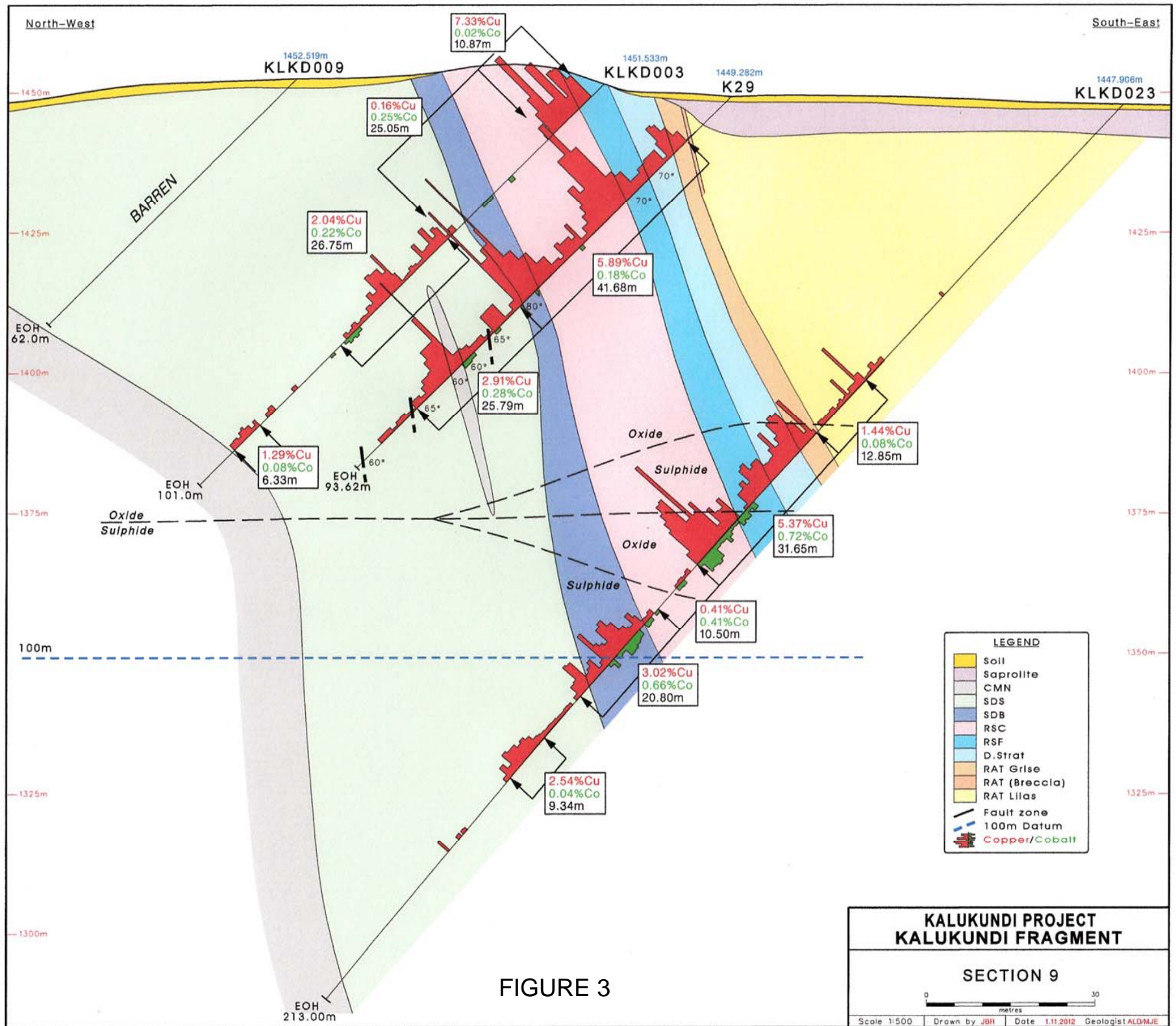


FIGURE 3