



Figure 1 – Namoya Summit - Filon B Mineralized Zone

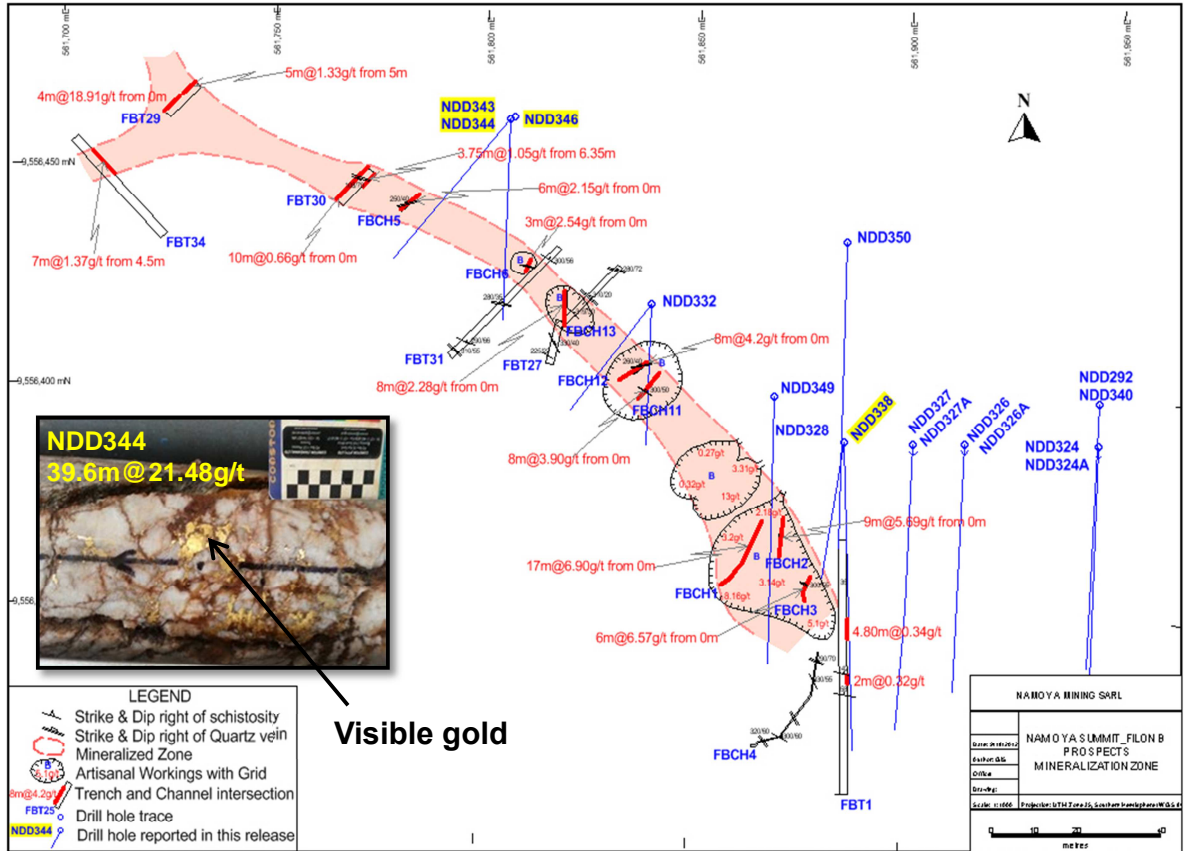


Figure 2 – Filon B Prospect Section along NDD328 – NDD338

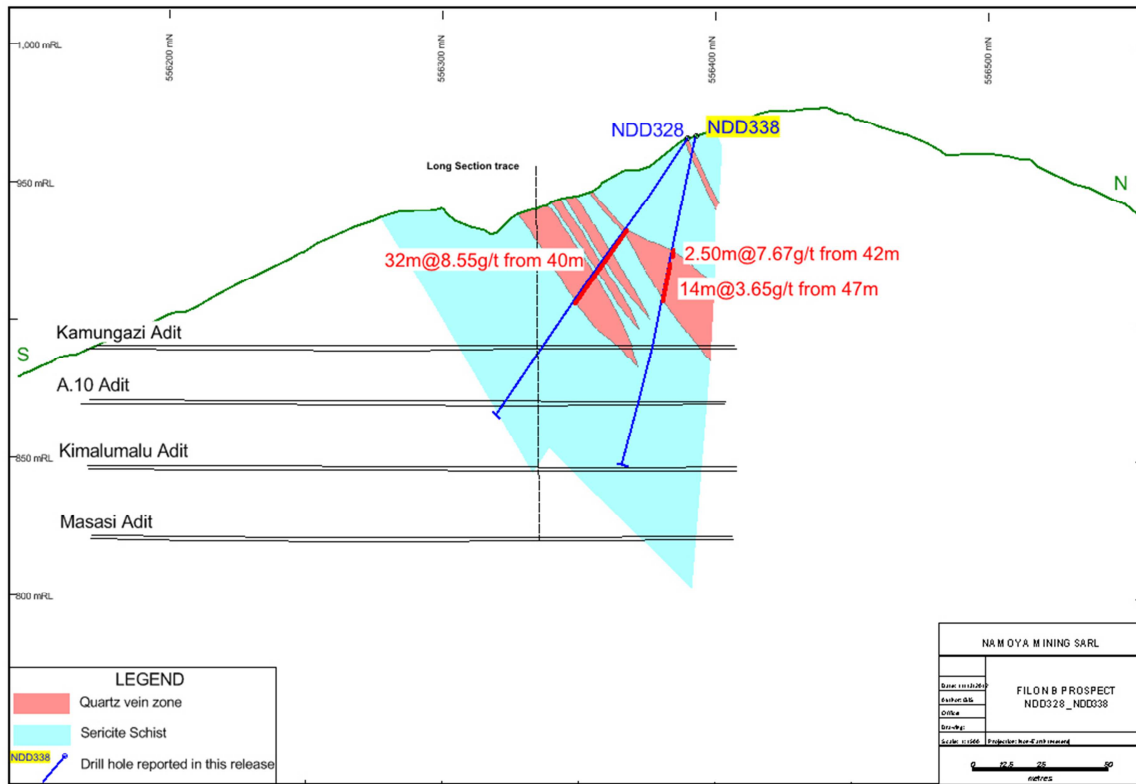
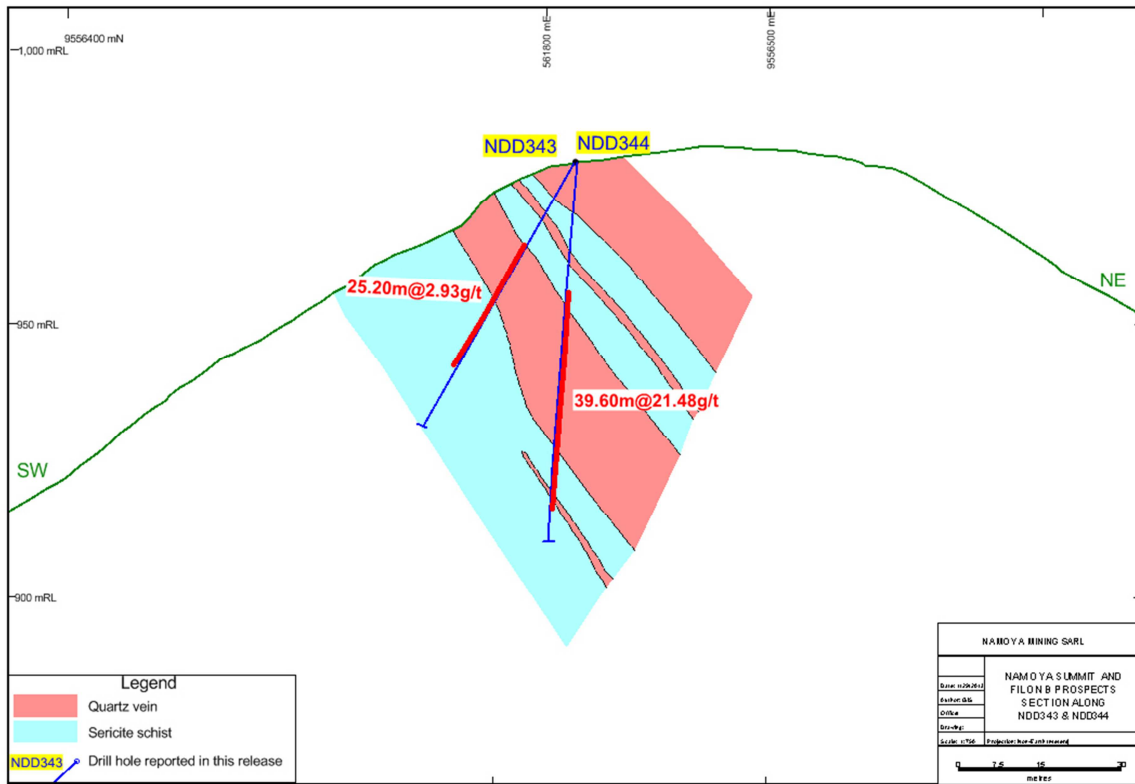


Figure 3 – Namoya Summit - Filon B Section along NDD343 – NDD344



C:\BANRO GIS\GIS FILES 2013\NAMMOYA 2013\July 2013\NACFB011_Namoya Summit and Filon B

Figure 4 – Namoya Summit - Filon B Section along NDD 346

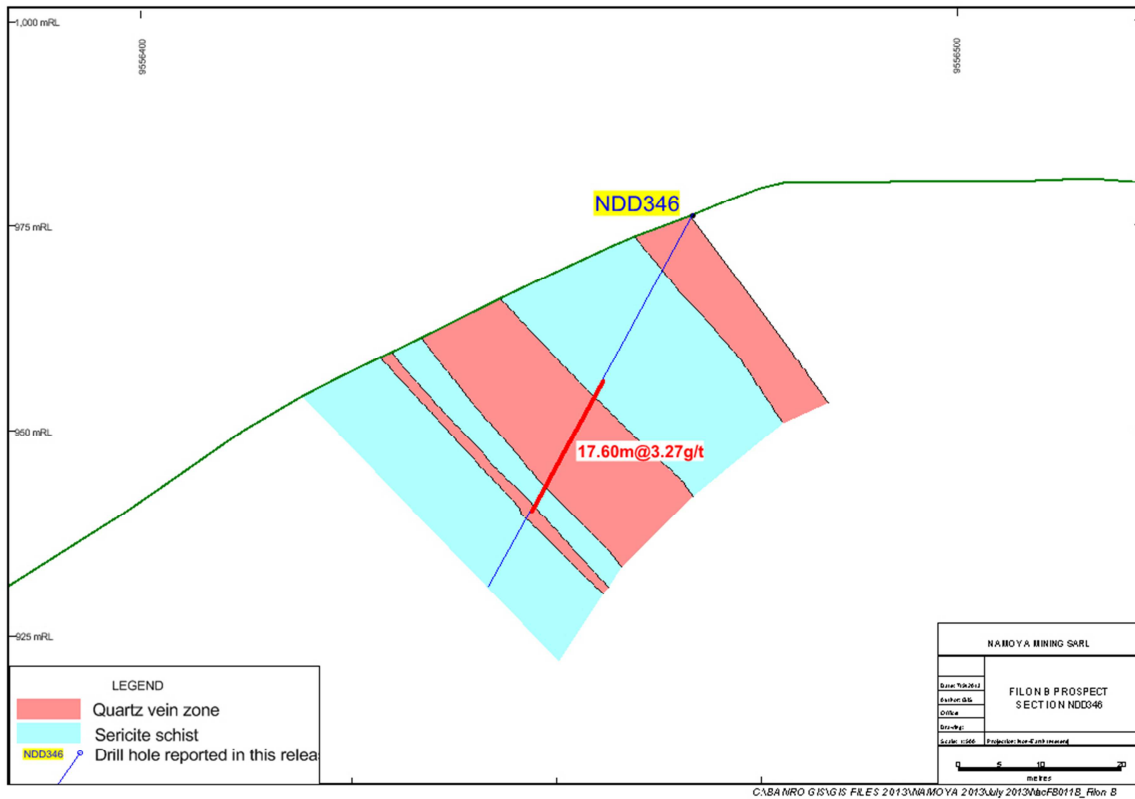
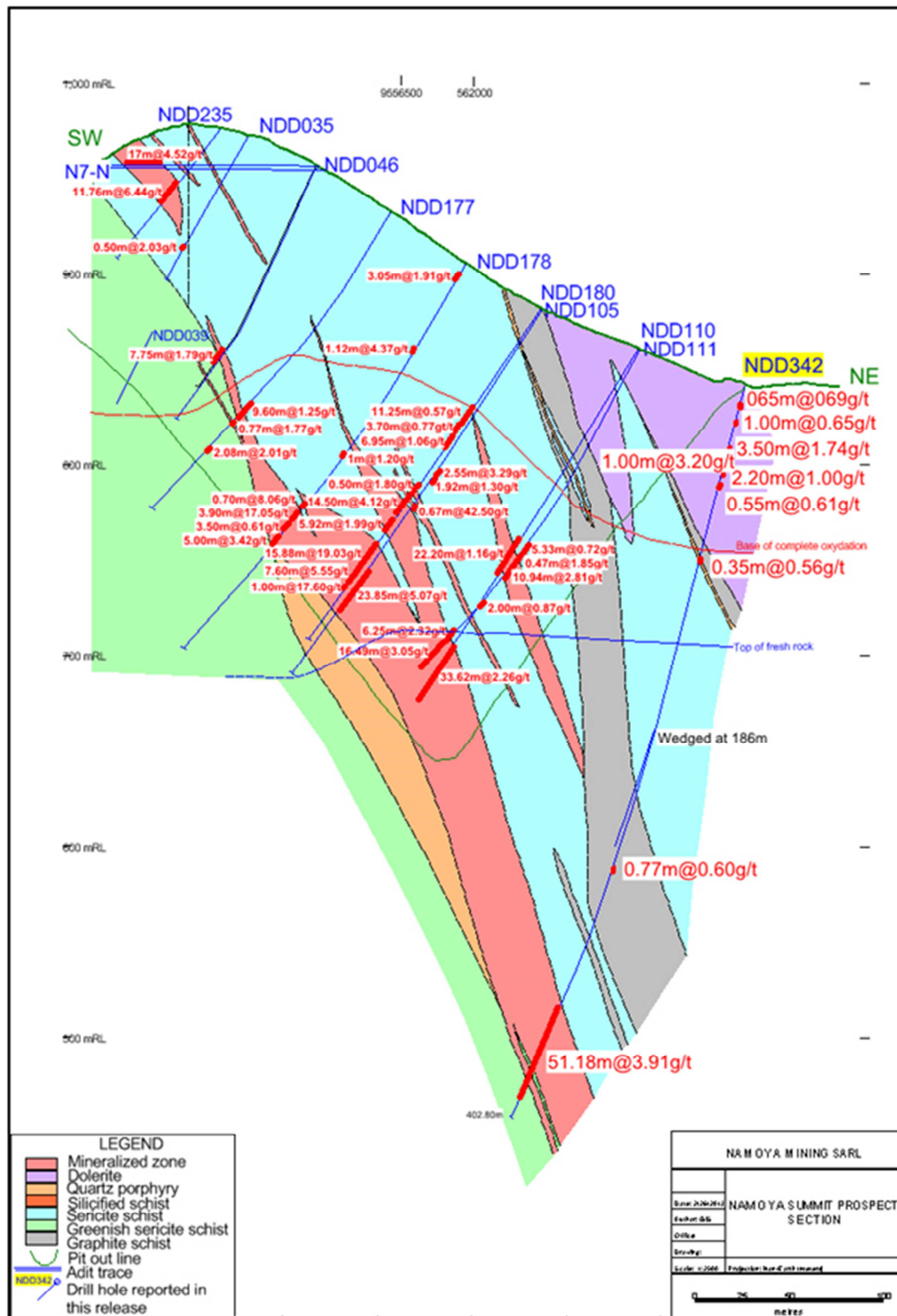


Figure 5 – Namoya Summit Section along NDD 342



C:\SABRO GIS\GIS FILES 2013\NAMOYA 2013\July 2013\Map\005_Namoya_Summit_Section