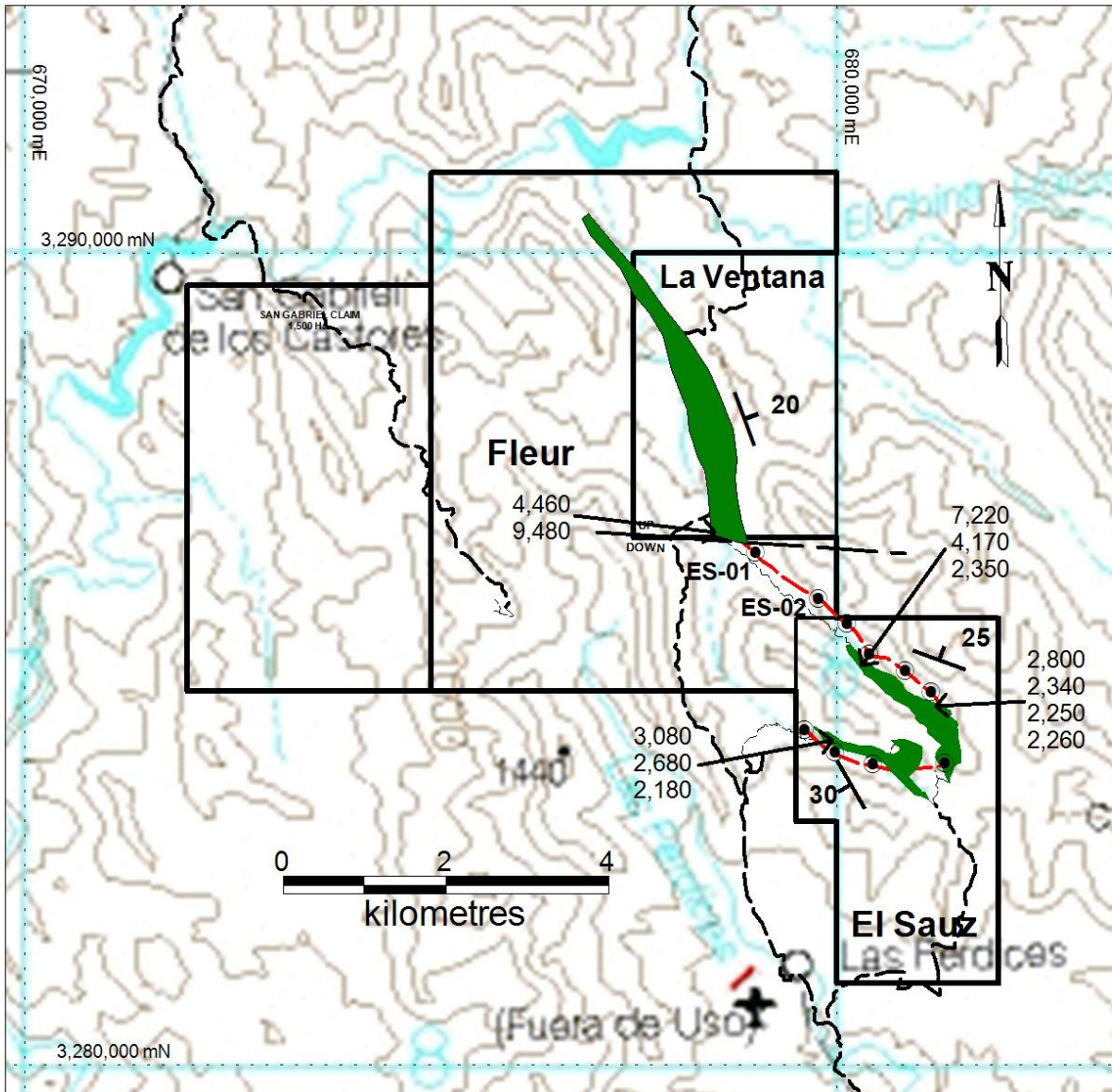










EL SAUZ, FLEUR CONCESSIONS



SAMPLE LOCATION PLAN: EL SAUZ CONCESSION

El Sauz - Fleur Joint Venture Lands, Sonora, Mexico

LEGEND

- | | | | |
|---|--|--|--|
|  | Approximate exposure of sedimentary-volcanic succession hosting Li clay units, simplified from first iteration detailed mapping by Daniel Calles |  | Proposed drill access trail |
|  | Attitude of bedding |  | Existing road |
|  | Fault |  | Footpath |
|  | Proposed drill hole |  | Surface channel sample location with Li values in ppm for the 3 areas with highest Li values |