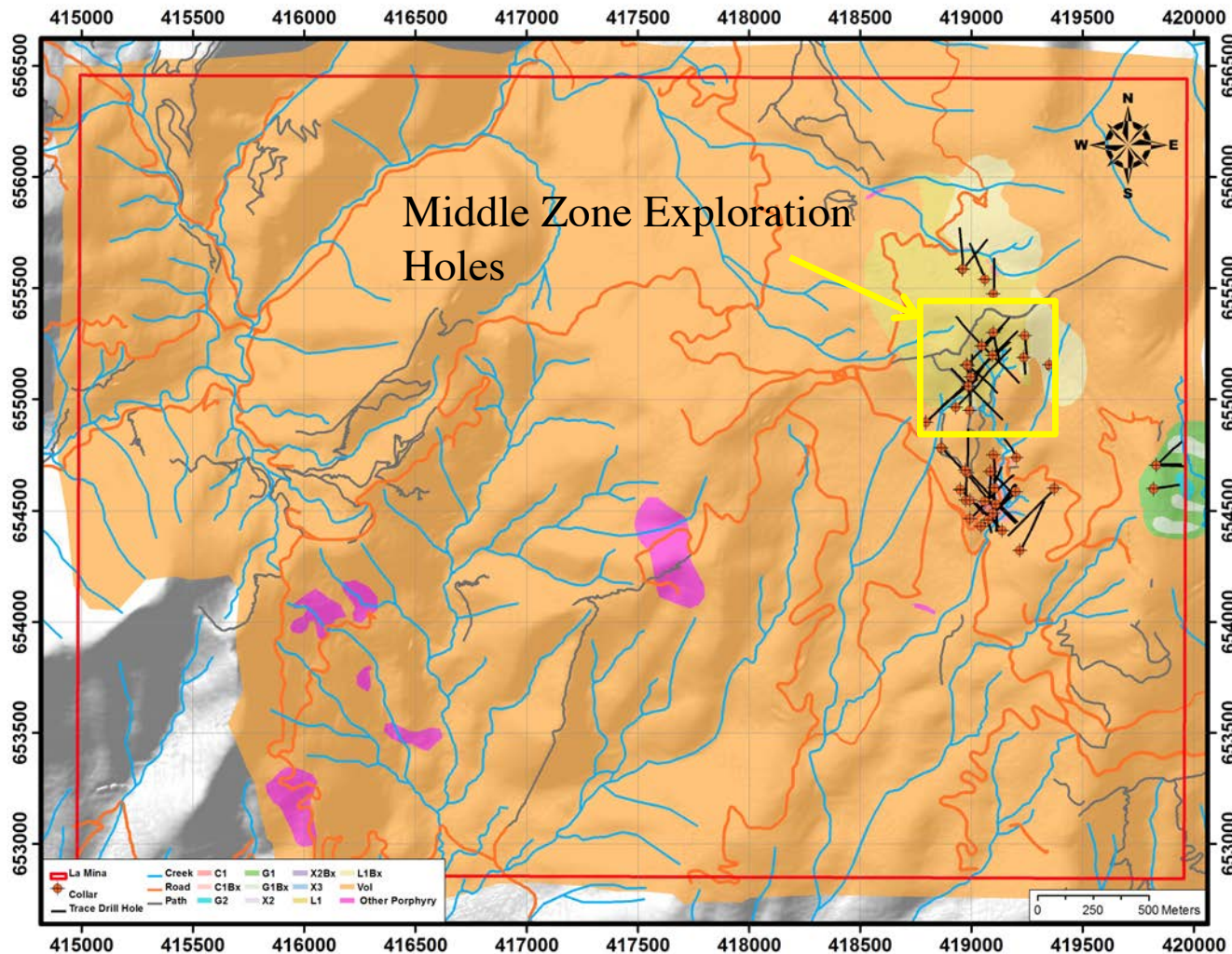




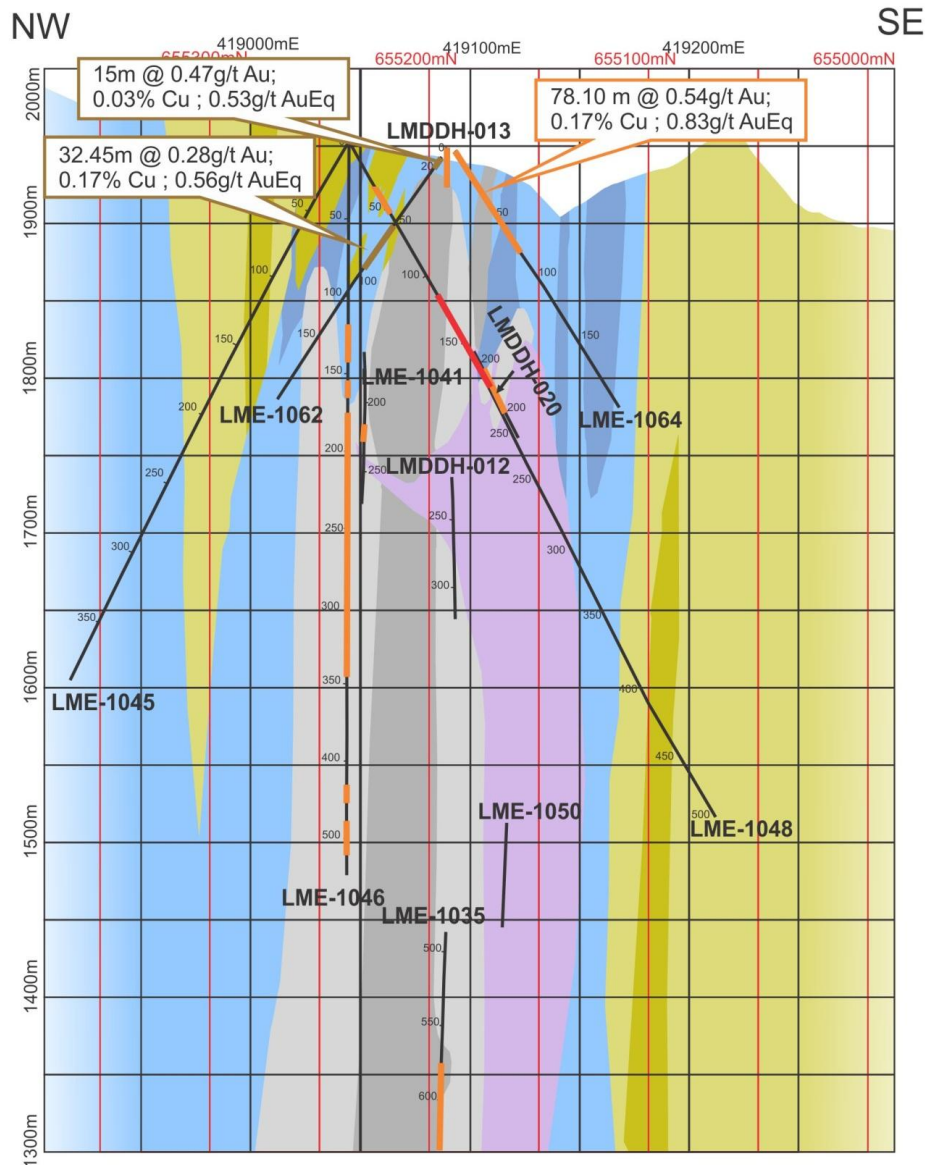
BELLHAVEN

La Mina - Location & Geology

Results Announced May 3, 2012




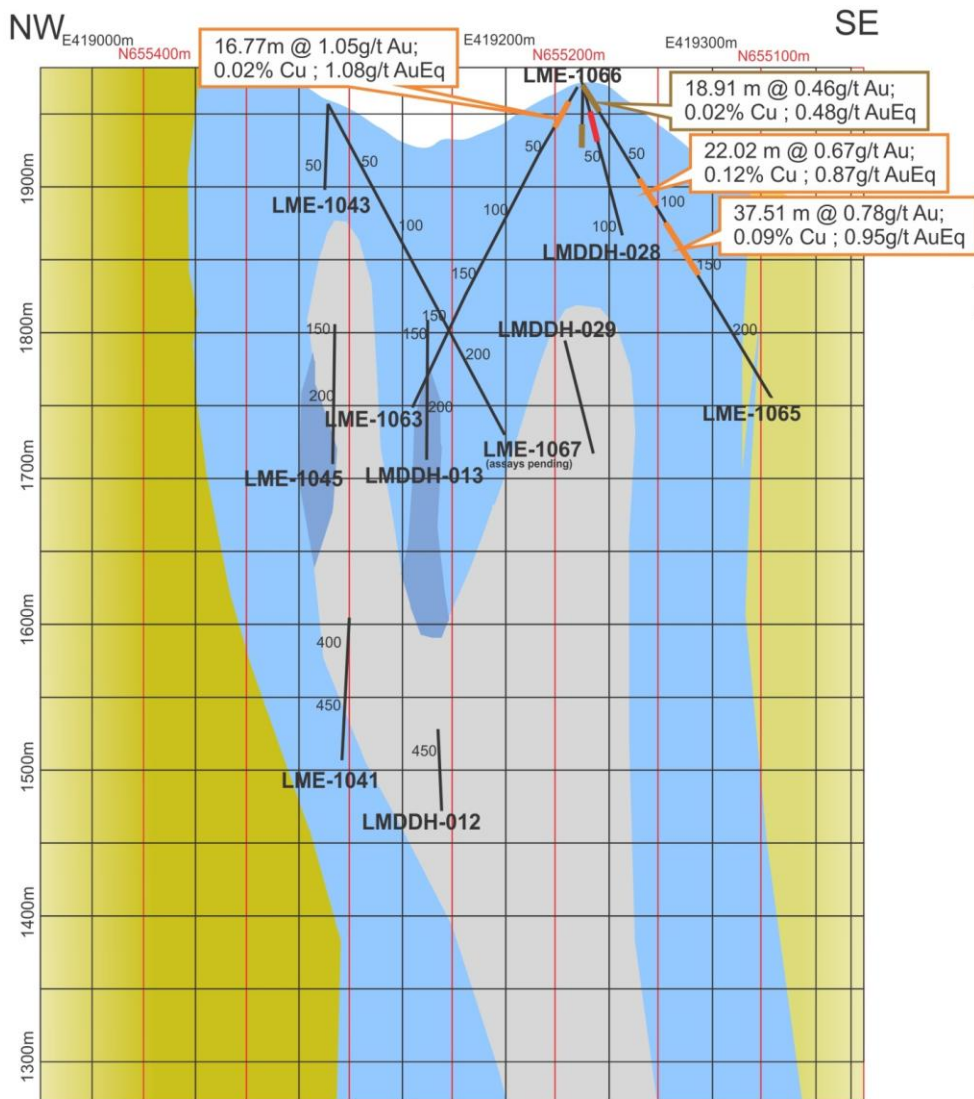
- Middle Zone Deposit
- ~500m North of La Cantera Deposit
- Five Exploration Core Holes



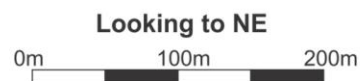

BELLHAVEN
COPPER & GOLD INC.

Middle Zone Section MZ 315 M Lithology & Significant Drill Hole Intercepts





Middle Zone Section MZ 315 O Lithology & Significant Drill Hole Intercepts

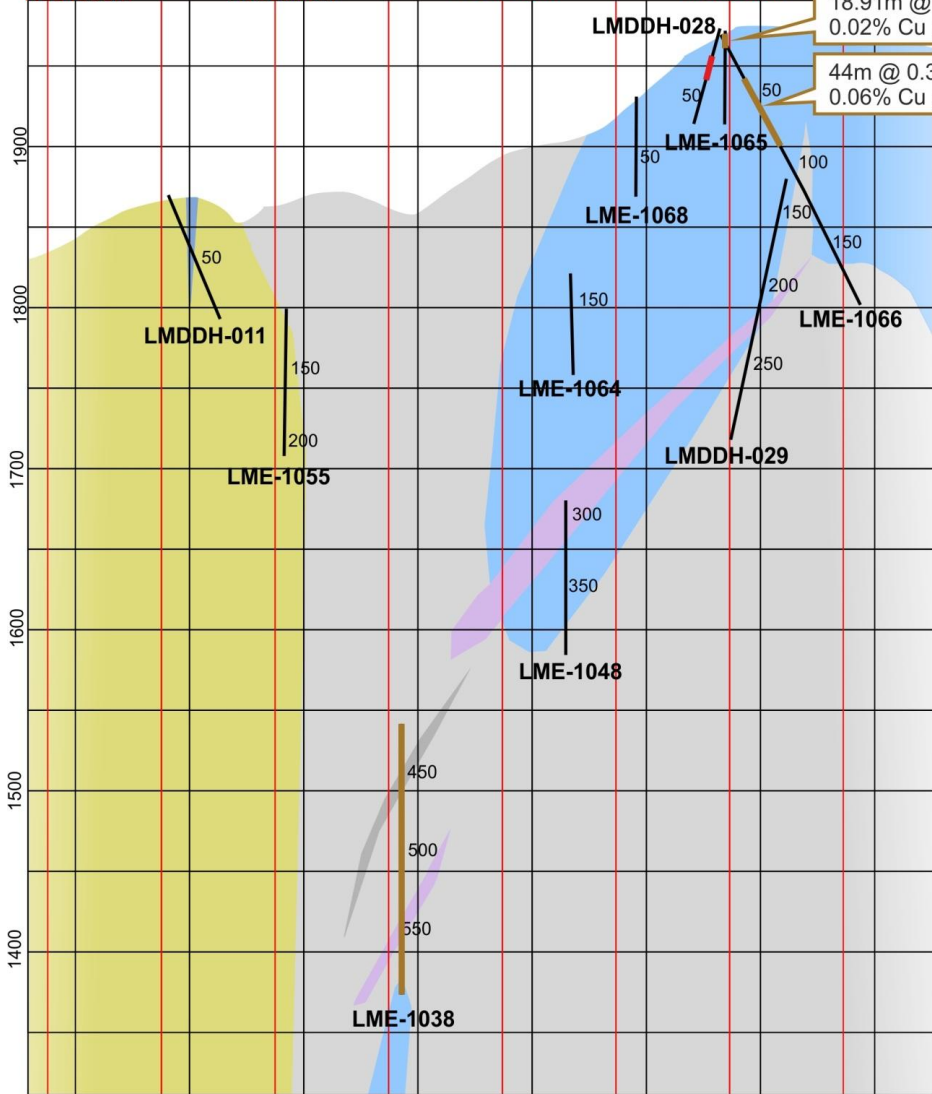


SW E419000m E419100m E419200m E419300m NE


N654900m N655000m N655100m N655200m



BELLHAVEN
COPPER & GOLD INC.



Middle Zone Section MZ 045 F Lithology & Significant Drill Hole Intercepts



Looking to NW

