

Figure 1: DRILL SECTION 1014950N

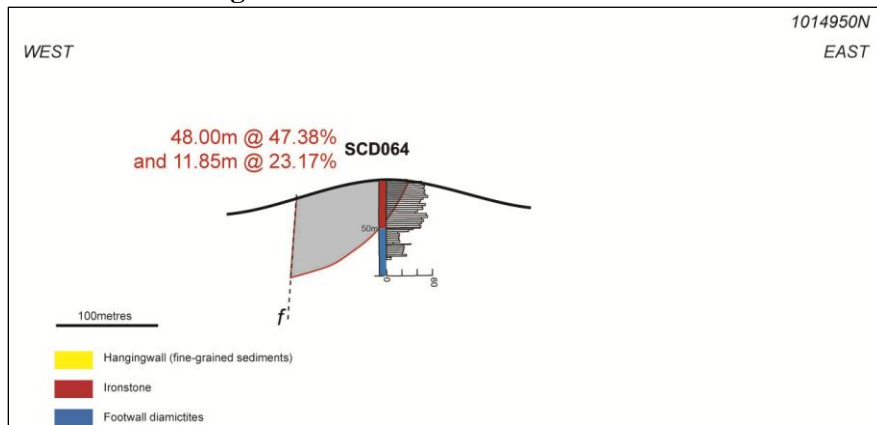


Figure 2: DRILL SECTION 1014400N

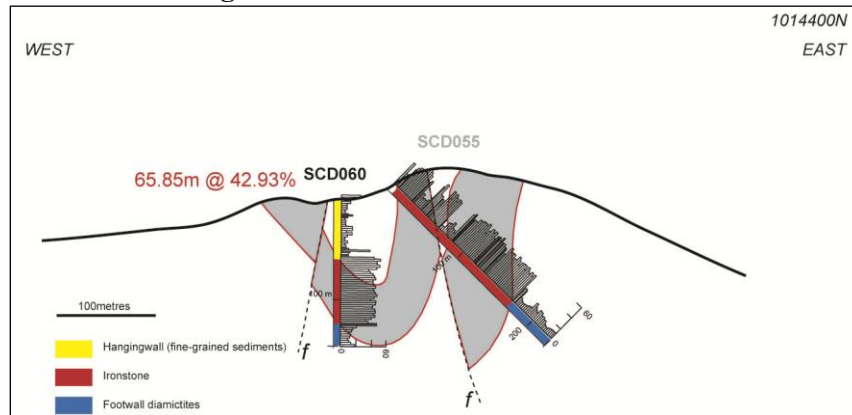


Figure 3: DRILL SECTION 1013050N

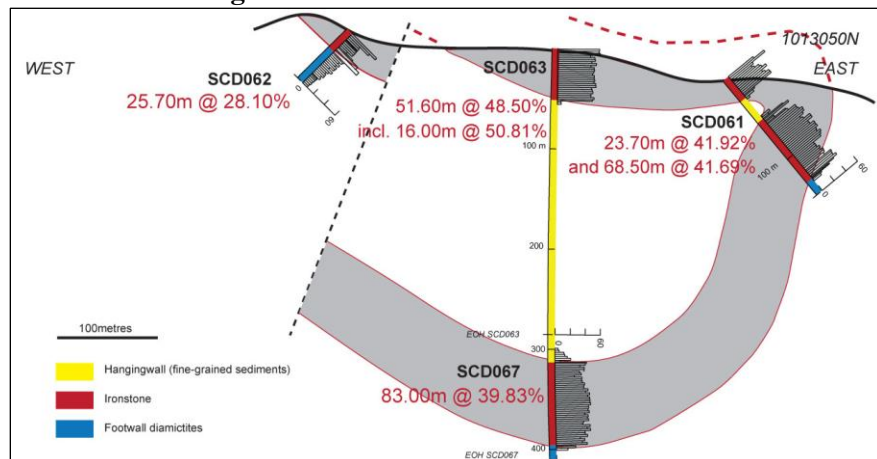


Figure 4: DRILL SECTION 1012800N

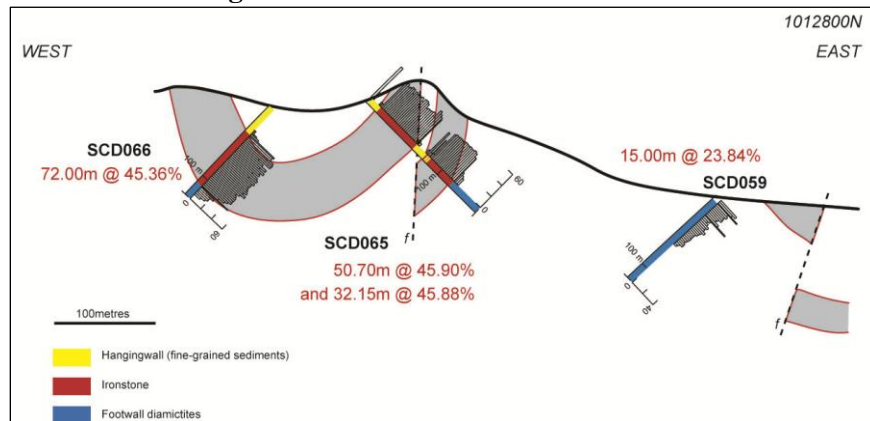


Figure 5: DRILL SECTION 1012000N

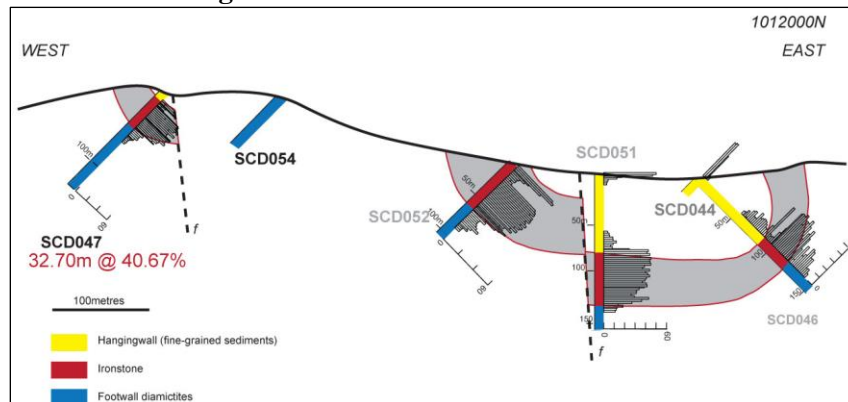


Figure 6: DRILL SECTION 1011200N

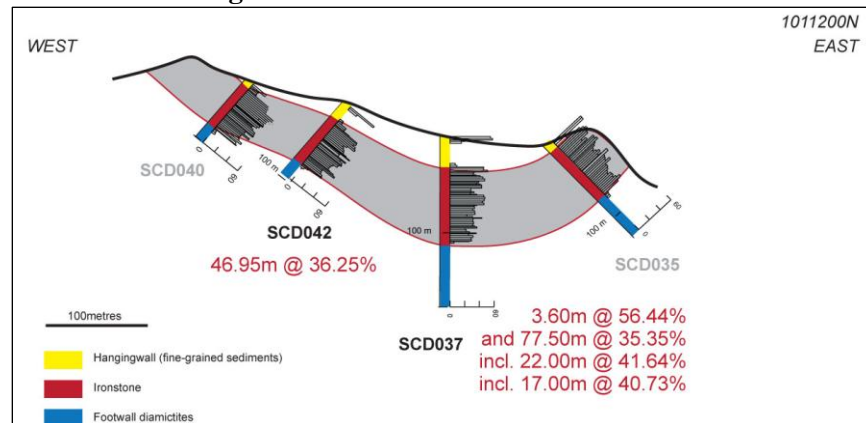


Figure 7: DRILL SECTION 1010600N

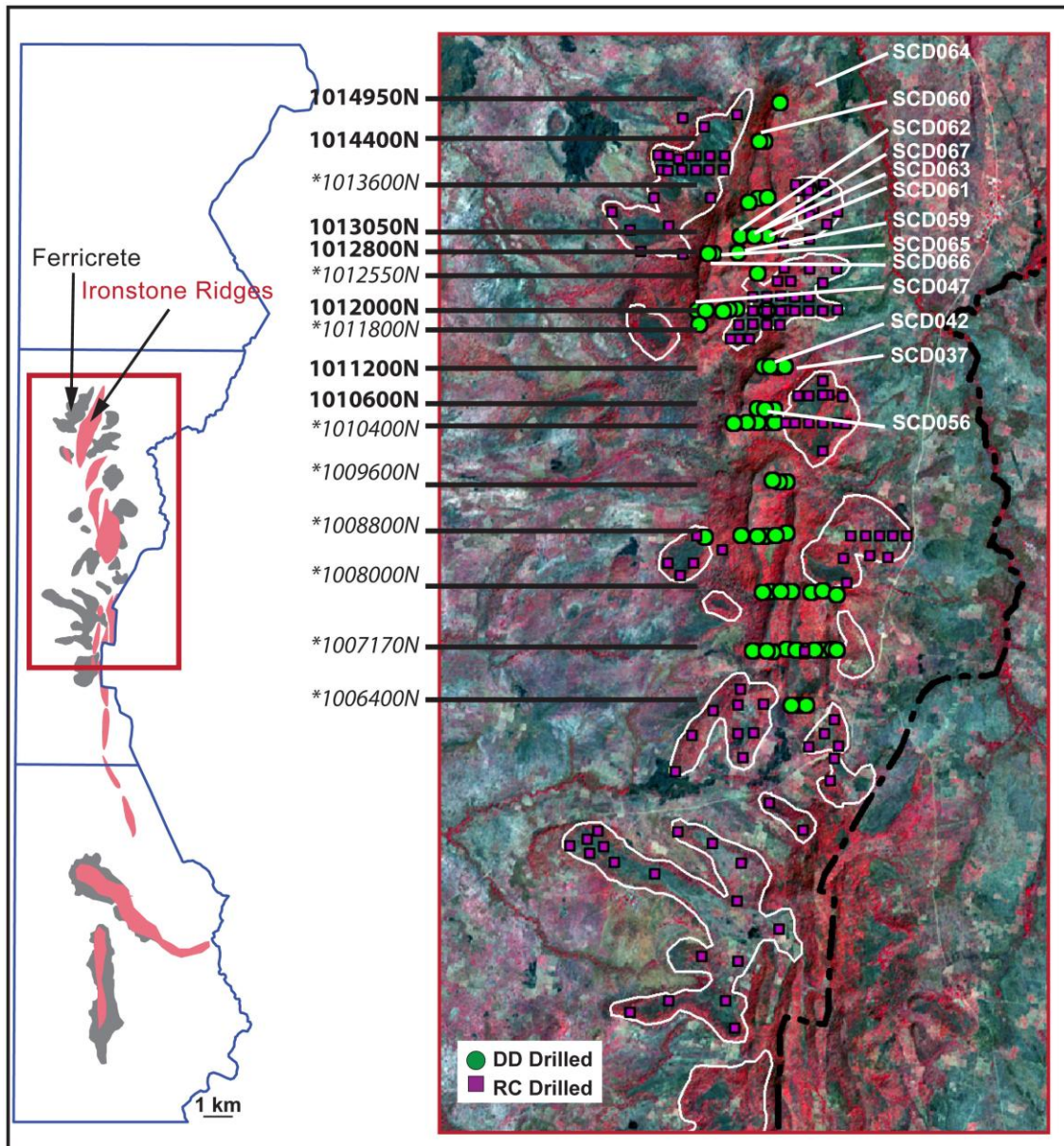
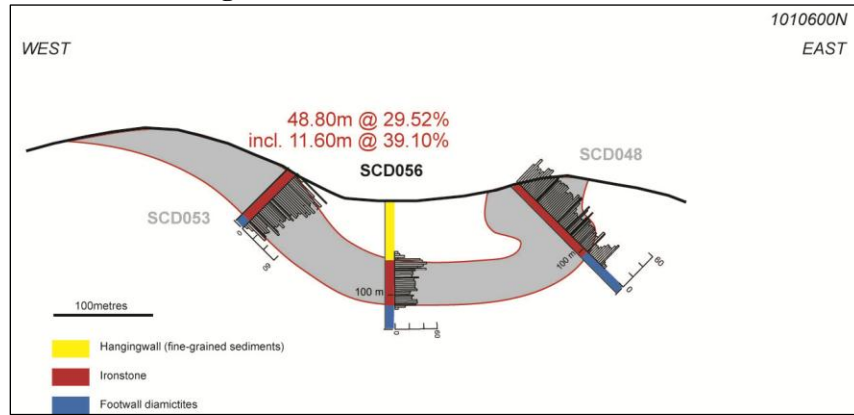


Figure 8: Maps showing Sheini property (left) and the Phase 1 drill program focus in north-central area (right). The drill program focused on diamond drilling of ironstone ridges as well as reverse circulation drilling of surface iron/ferricrete. Section lines are shown for Figures 1, 2, 3, 4, 5, 6 and 7. * Previously released sections and results.