

Figure 1: DRILL SECTION 1014400N

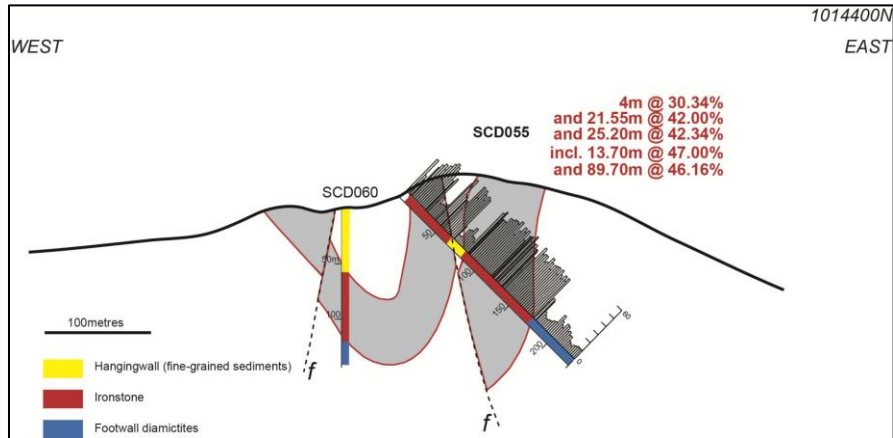


Figure 2: DRILL SECTION 1013600N

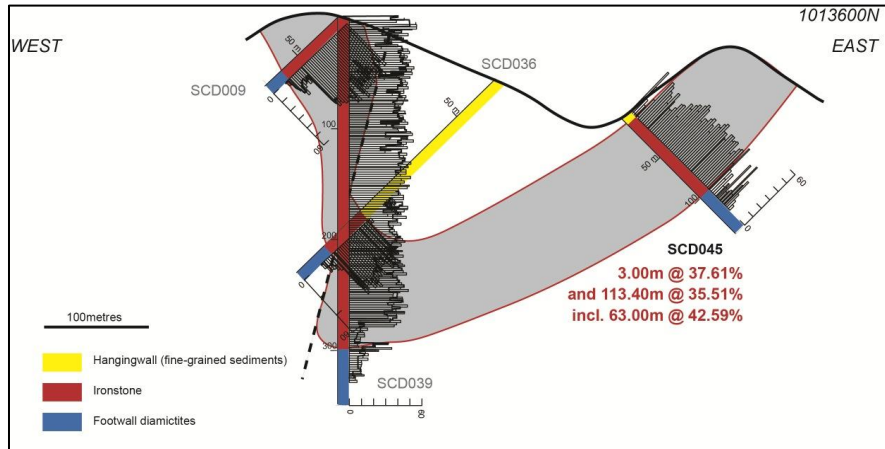


Figure 3: DRILL SECTION 1012550N

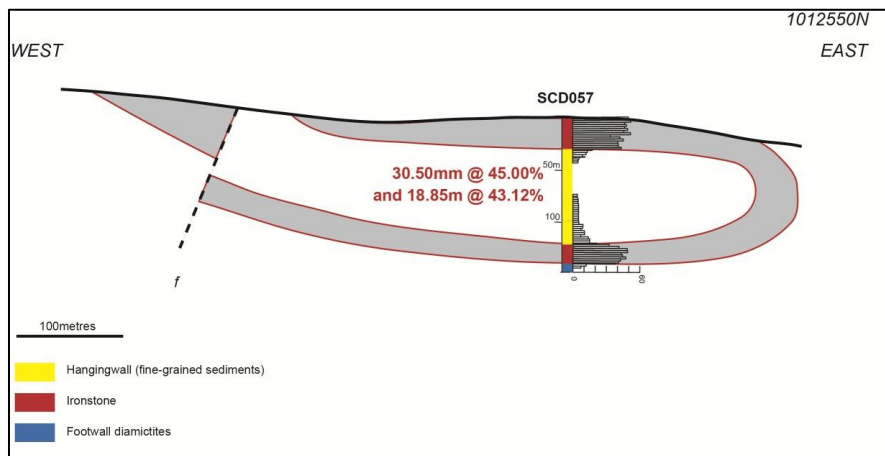


Figure 4: DRILL SECTION 1012000N

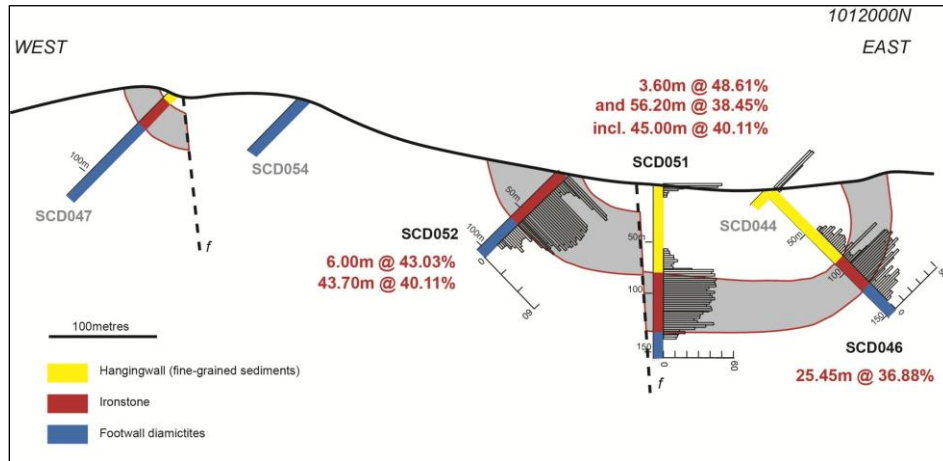


Figure 5: DRILL SECTION 1011800N

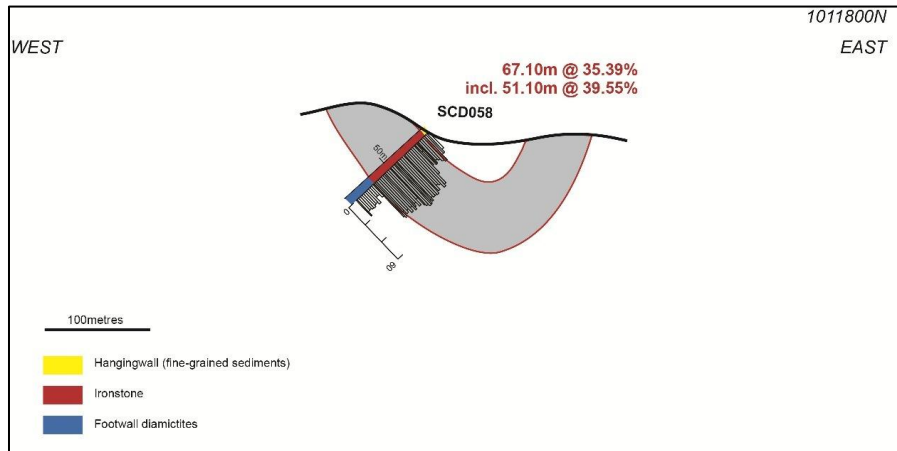


Figure 6: DRILL SECTION 1011200N

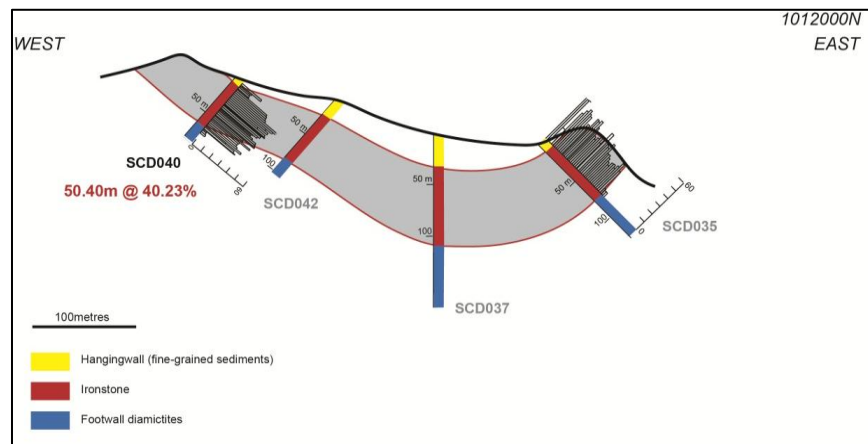


Figure 7: DRILL SECTION 1010600N

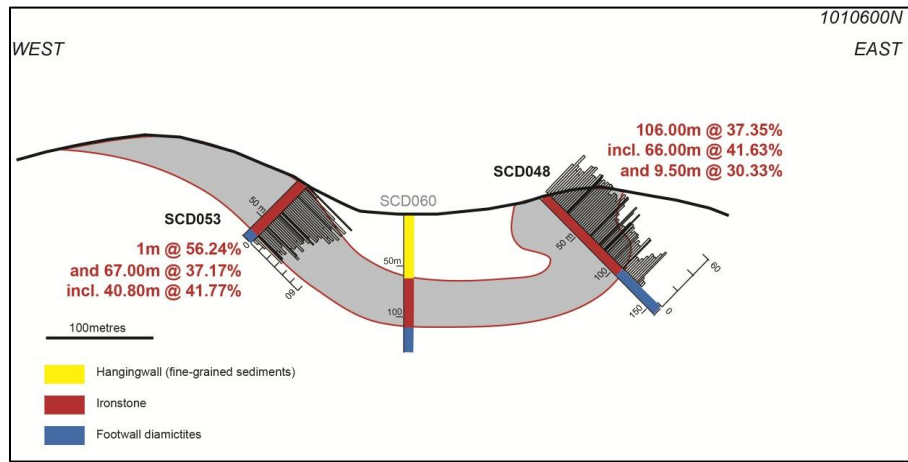


Figure 8: Maps showing Sheini property (left) and the Phase 1 drill program focus in north-central area (right). The drill program focused on diamond drilling of ironstone ridges as well as reverse circulation drilling of surface iron/ferricrete. Section lines are shown for Figures 1, 2, 3, 4, 5, 6 and 7. Sections 1006400N, 1007170N, 1008000N, 1008800N, 1009600N and 1010400N contain previously released results.

