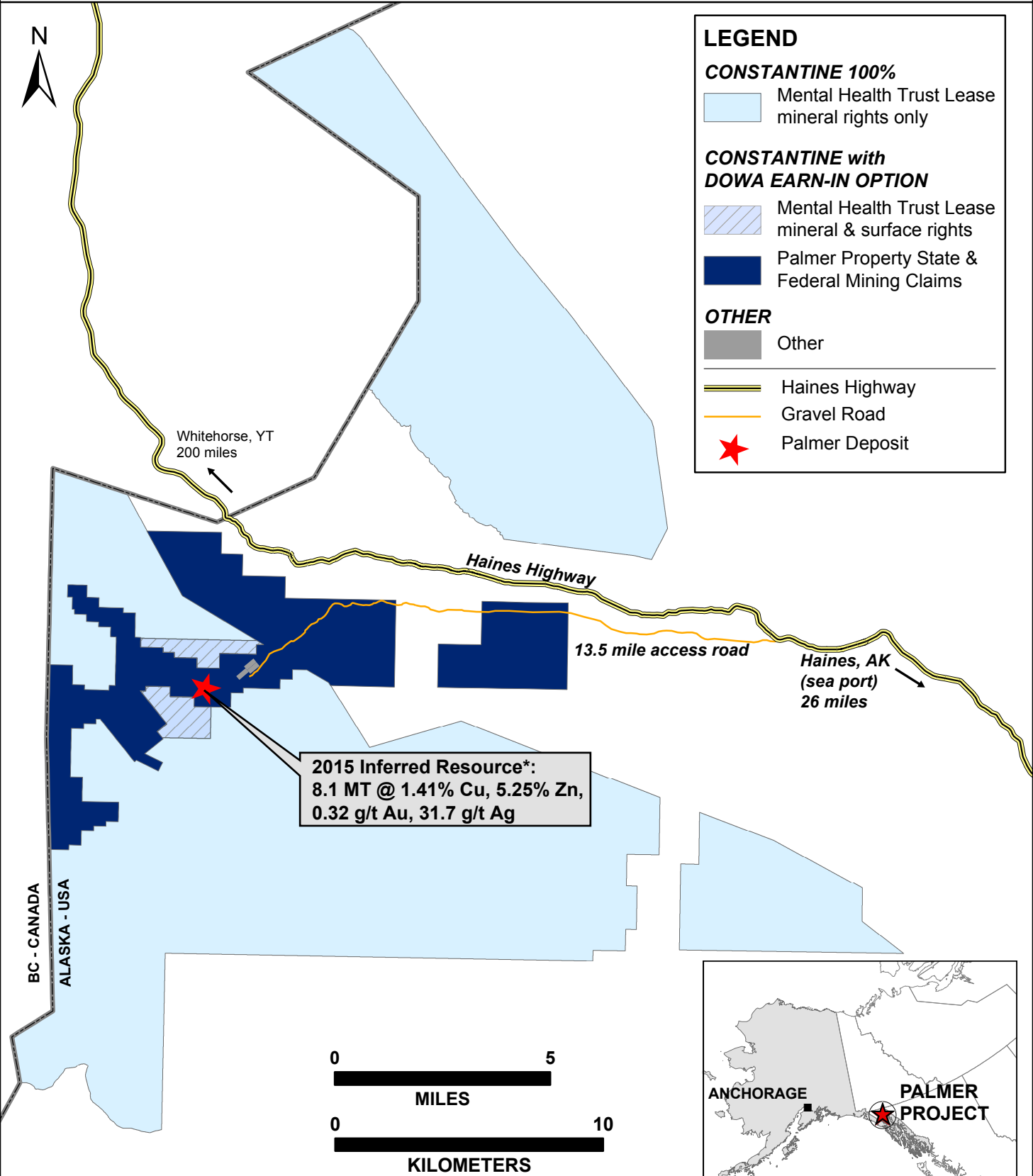



# PALMER PROPERTY MAP

## Southeast Alaska





### LEGEND

#### CONSTANTINE 100%

 Mental Health Trust Lease mineral rights only


#### CONSTANTINE with DOWA EARN-IN OPTION

 Mental Health Trust Lease mineral & surface rights

 Palmer Property State & Federal Mining Claims

#### OTHER

 Other

 Haines Highway

 Gravel Road

 Palmer Deposit

Whitehorse, YT  
200 miles

Haines Highway

13.5 mile access road

Haines, AK  
(sea port)  
26 miles

2015 Inferred Resource\*:  
8.1 MT @ 1.41% Cu, 5.25% Zn,  
0.32 g/t Au, 31.7 g/t Ag

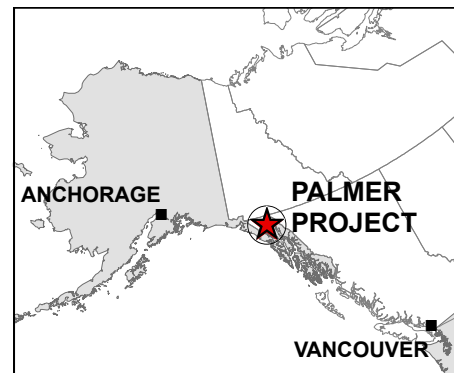
BC - CANADA  
ALASKA - USA

0 5

MILES

0 10

KILOMETERS



\* See the Company's technical report entitled, "NI 43-101 Technical Report and Updated Resource Estimate for the Palmer Exploration Project, Porcupine Mining District, Southeast Alaska, USA" dated June 24, 2015