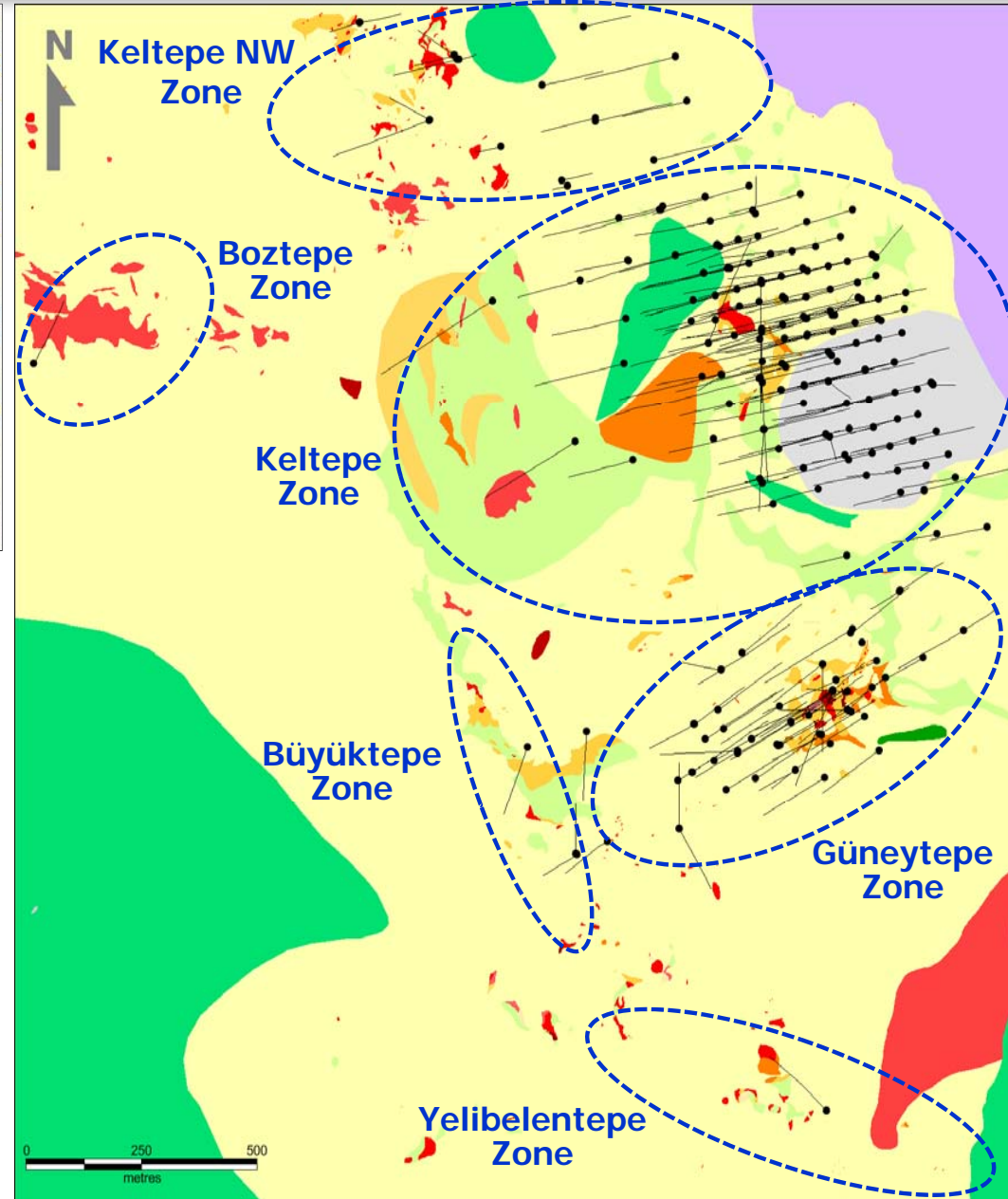
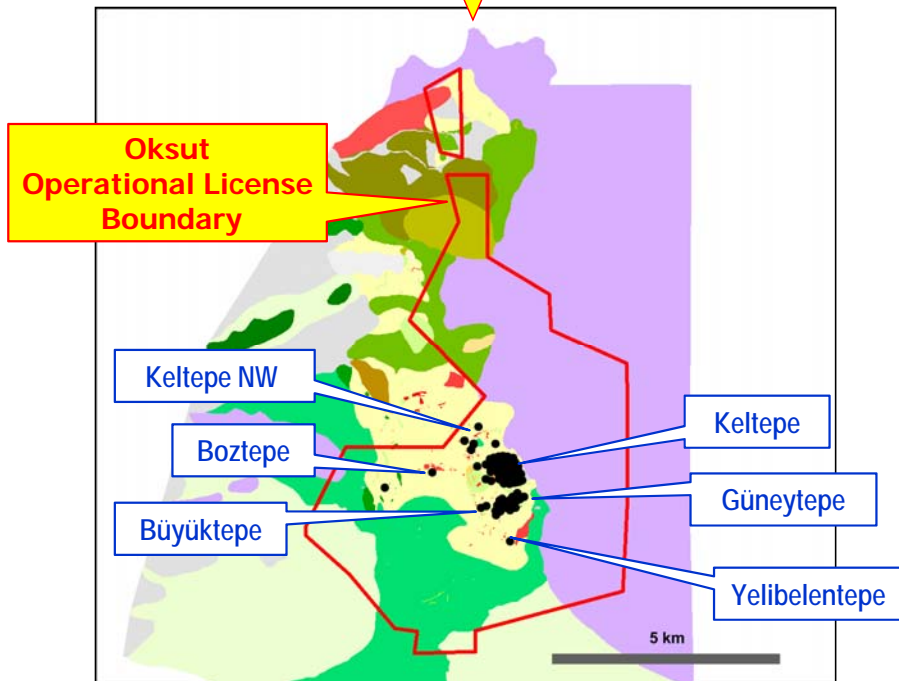
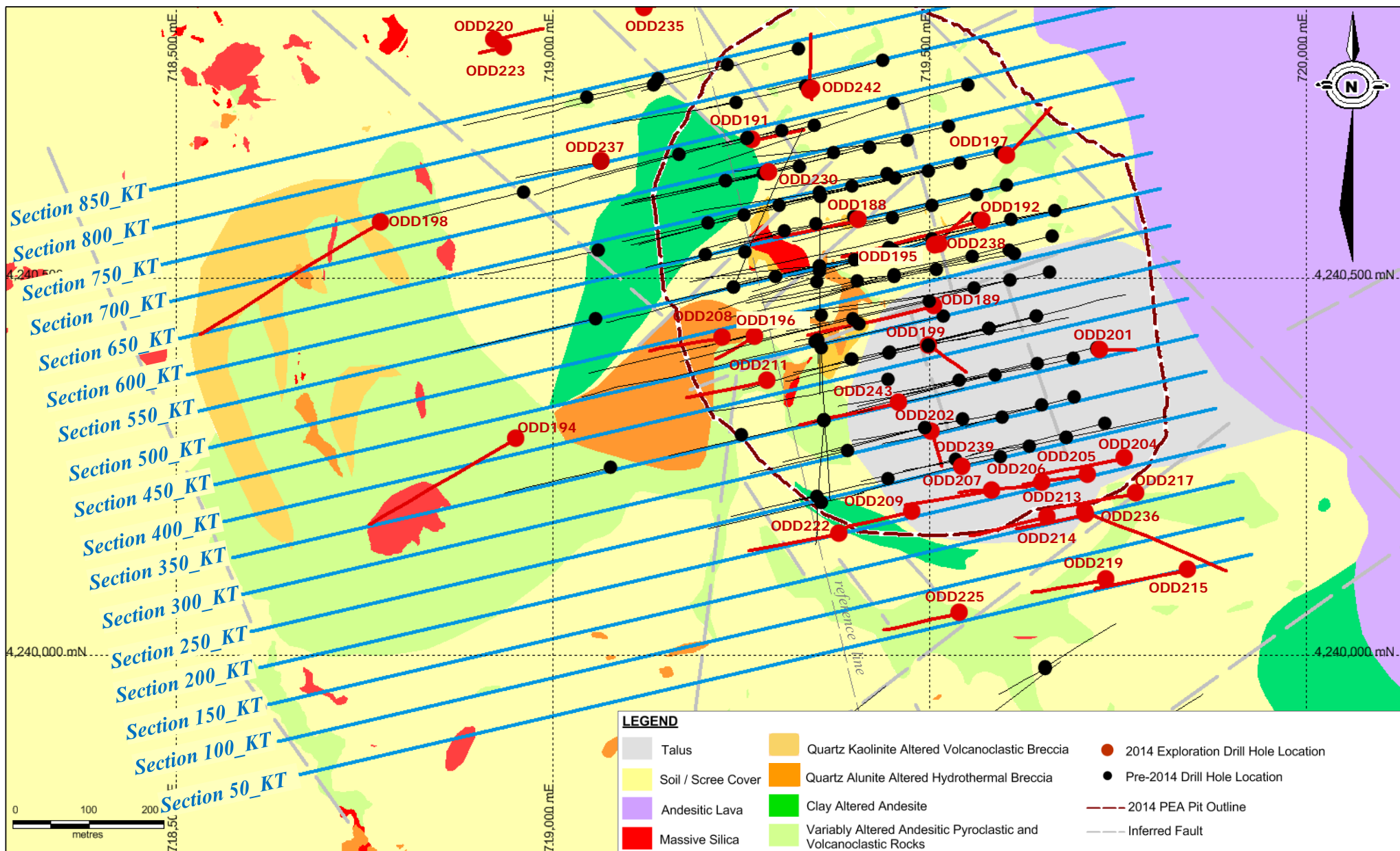


Öksüt Geology Map and Drillhole Locations



This information should be read together with our news release of October 29, 2014. Malcolm Stallman, a Member of the Australian Institute of Geoscientists (AIG), is Centerra's qualified person for the purpose of National Instrument 43-101.

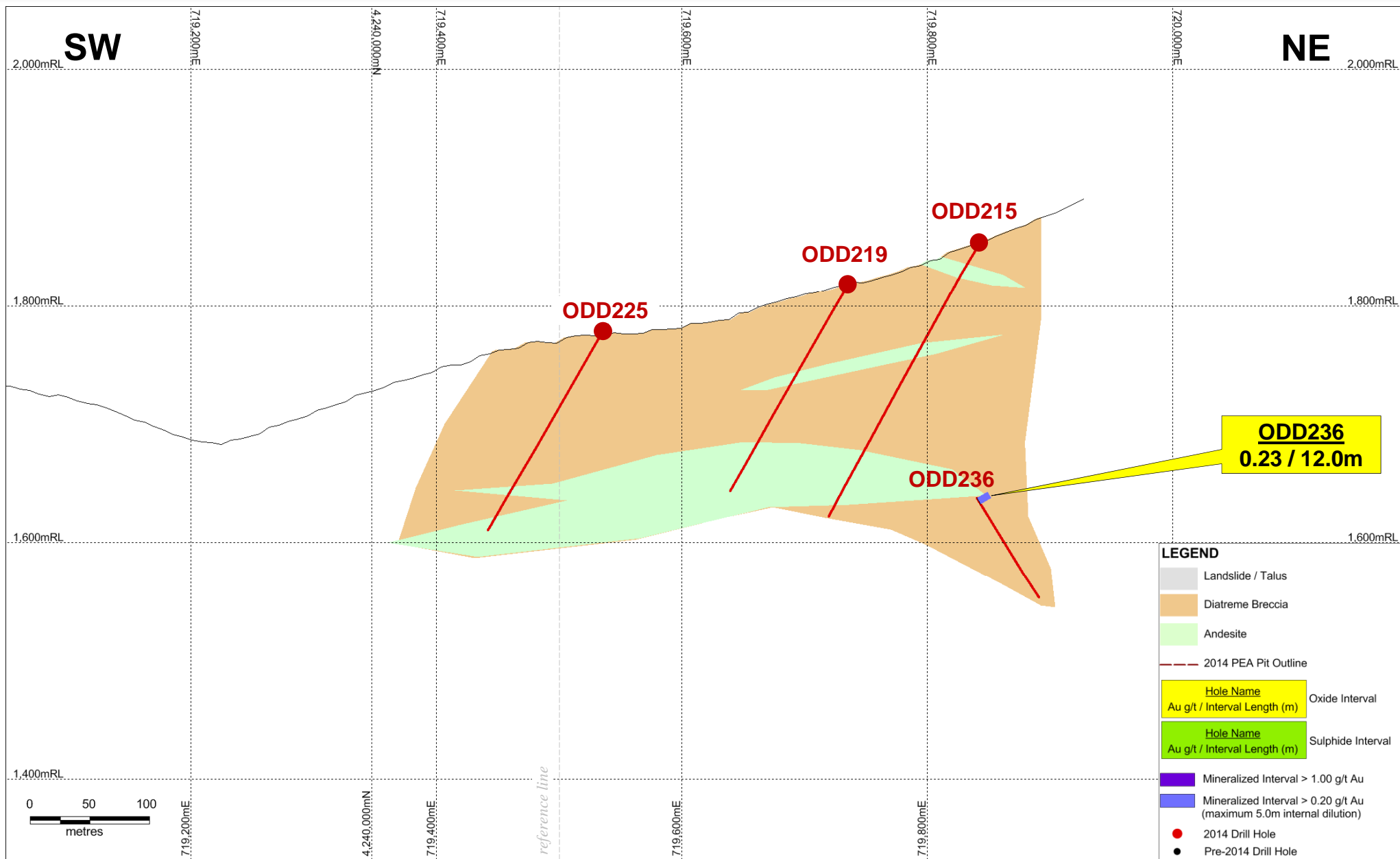
Keltepe Prospect Drill Hole Locations and Geology



This information should be read together with our news release of October 29, 2014.

Malcolm Stallman, a Member of the Australian Institute of Geoscientists (AIG), is Centerra's qualified person for the purpose of National Instrument 43-101.

Keltepe - Section 50_KT



This information should be read together with our news release of October 29, 2014.

Malcolm Stallman, a Member of the Australian Institute of Geoscientists (AIG), is Centerra's qualified person for the purpose of National Instrument 43-101.

Öksüt Project – Q3 2014

Keltepe - Section 100_KT

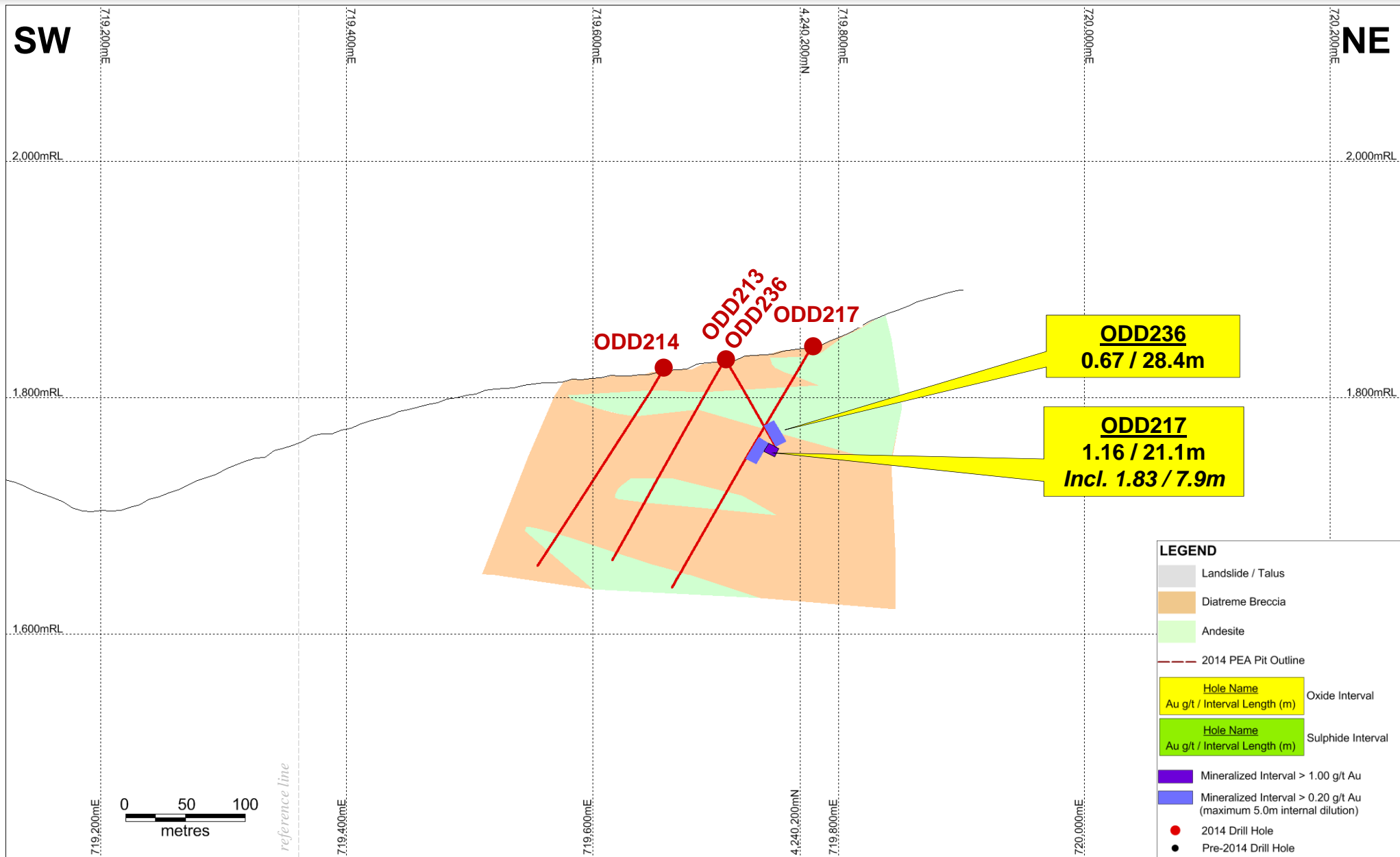


This information should be read together with our news release of October 29, 2014.

Malcolm Stallman, a Member of the Australian Institute of Geoscientists (AIG), is Centerra's qualified person for the purpose of National Instrument 43-101.

Öksüt Project – Q3 2014

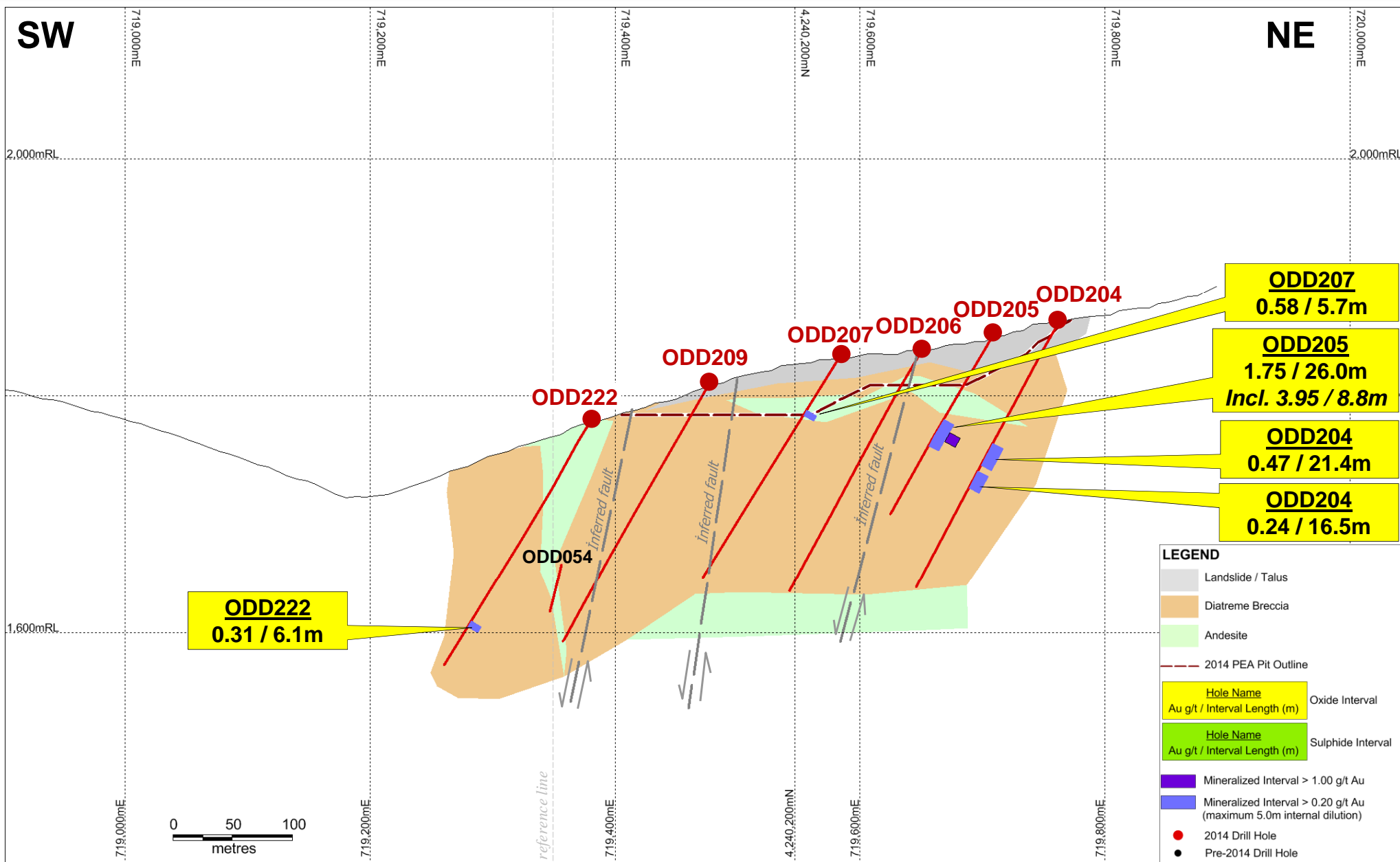
Keltepe - Section 150_KT



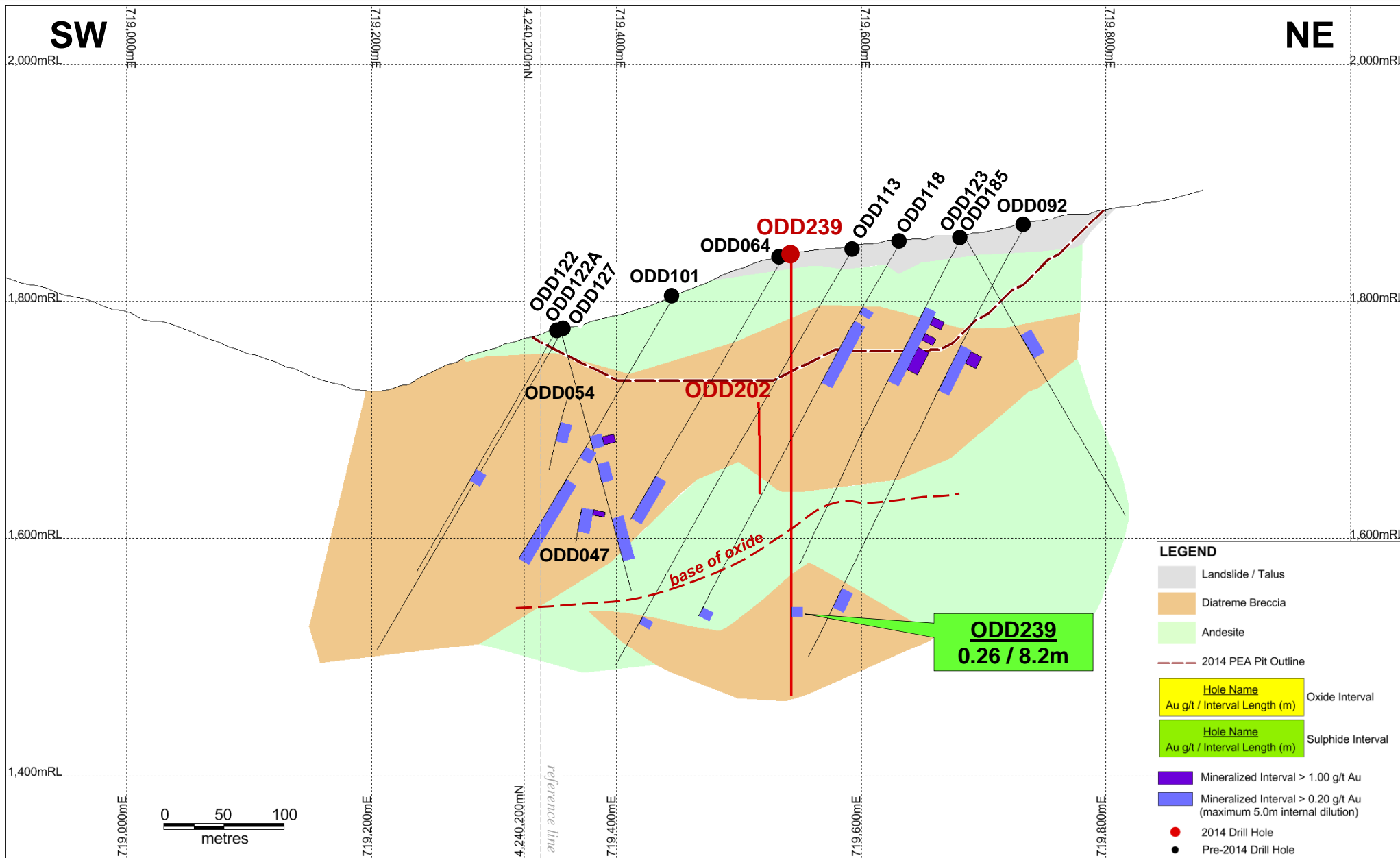
This information should be read together with our news release of October 29, 2014.
Malcolm Stallman, a Member of the Australian Institute of Geoscientists (AIG), is Centerra's qualified person for the purpose of National Instrument 43-101.

Öksüt Project – Q3 2014

Keltepe - Section 200_KT



This information should be read together with our news release of October 29, 2014.
Malcolm Stallman, a Member of the Australian Institute of Geoscientists (AIG), is Centerra's qualified person for the purpose of National Instrument 43-101.

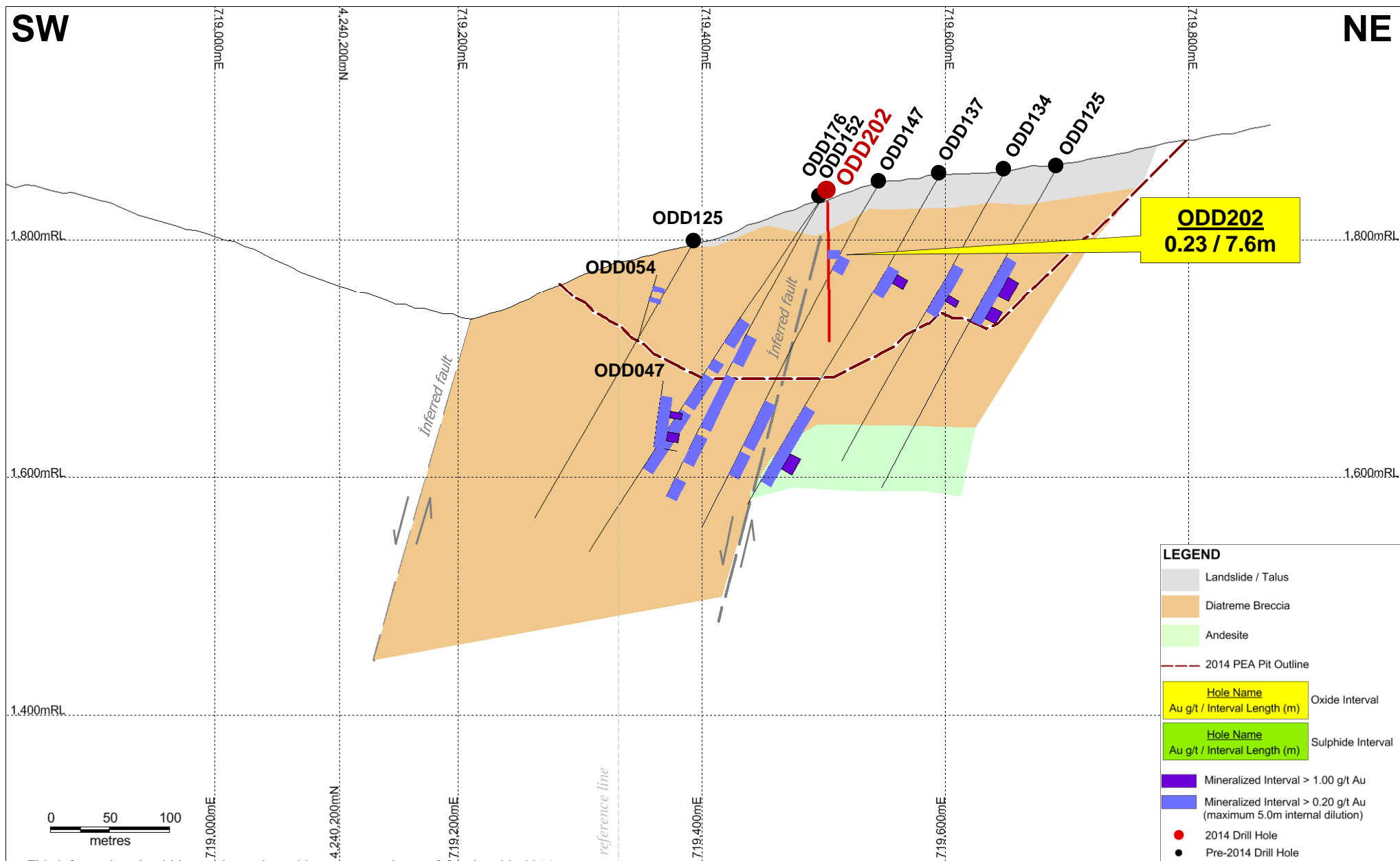


This information should be read together with our news release of October 29, 2014.

Malcolm Stallman, a Member of the Australian Institute of Geoscientists (AIG), is Centerra's qualified person for the purpose of National Instrument 43-101.

Öksüt Project – Q3 2014

Keltepe - Section 300_KT

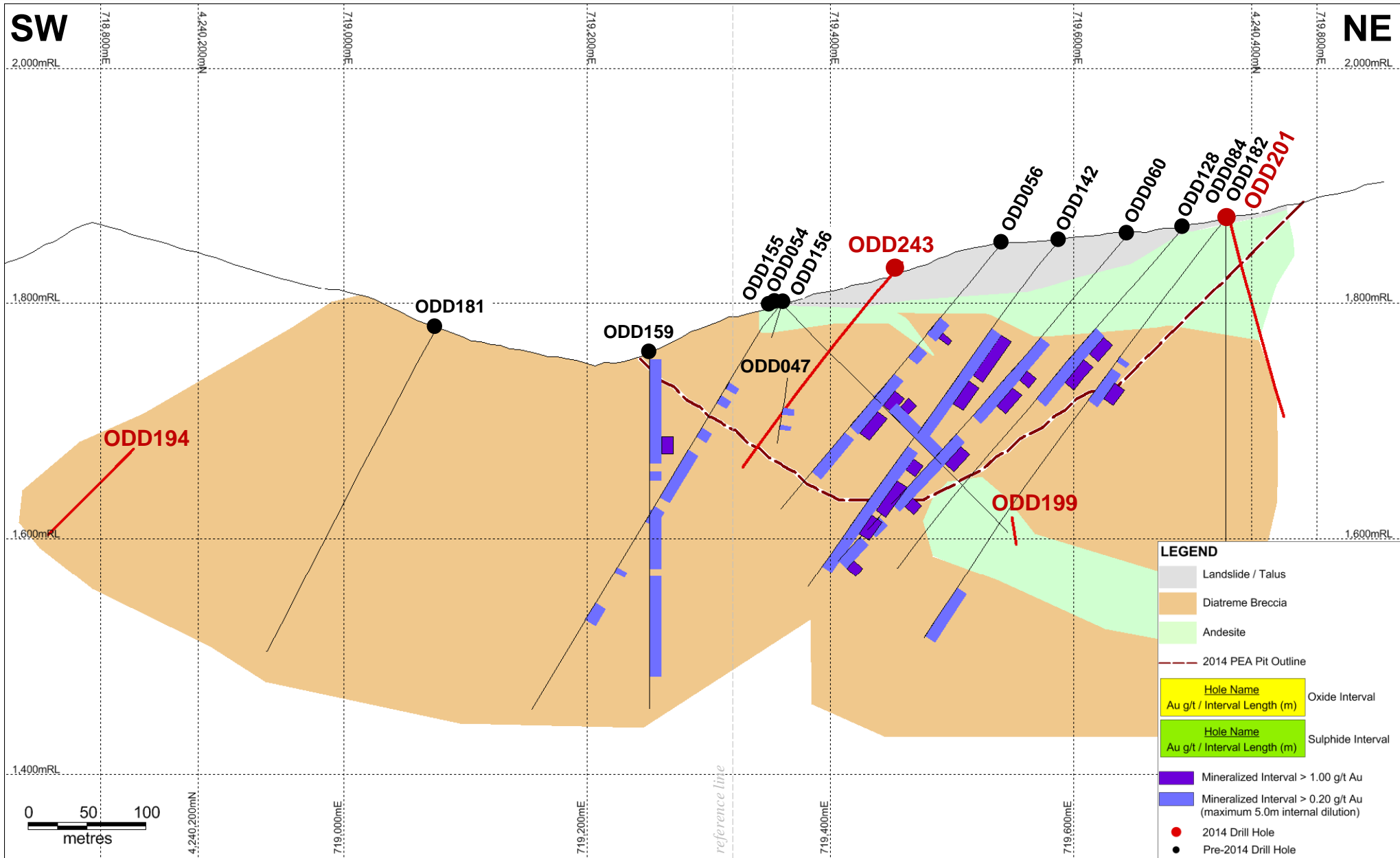


This information should be read together with our news release of October 29, 2014.

Malcolm Stallman, a Member of the Australian Institute of Geoscientists (AIG), is Centerra's qualified person for the purpose of National Instrument 43-101.

Öksüt Project – Q3 2014

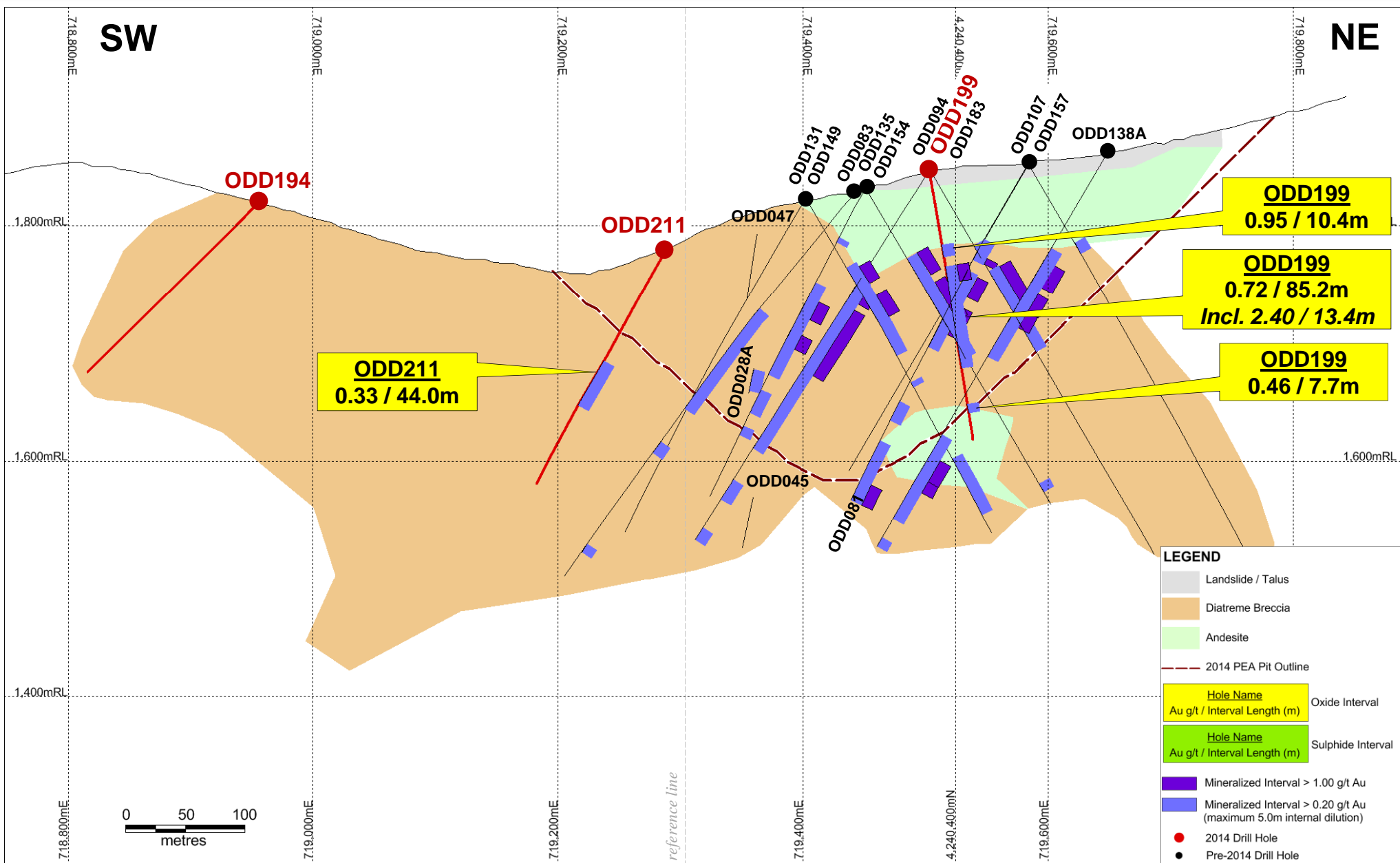
Keltepe - Section 350_KT



This information should be read together with our news release of October 29, 2014.
 Malcolm Stallman, a Member of the Australian Institute of Geoscientists (AIG), is Centerra's qualified person for the purpose of National Instrument 43-101.

Öksüt Project – Q3 2014

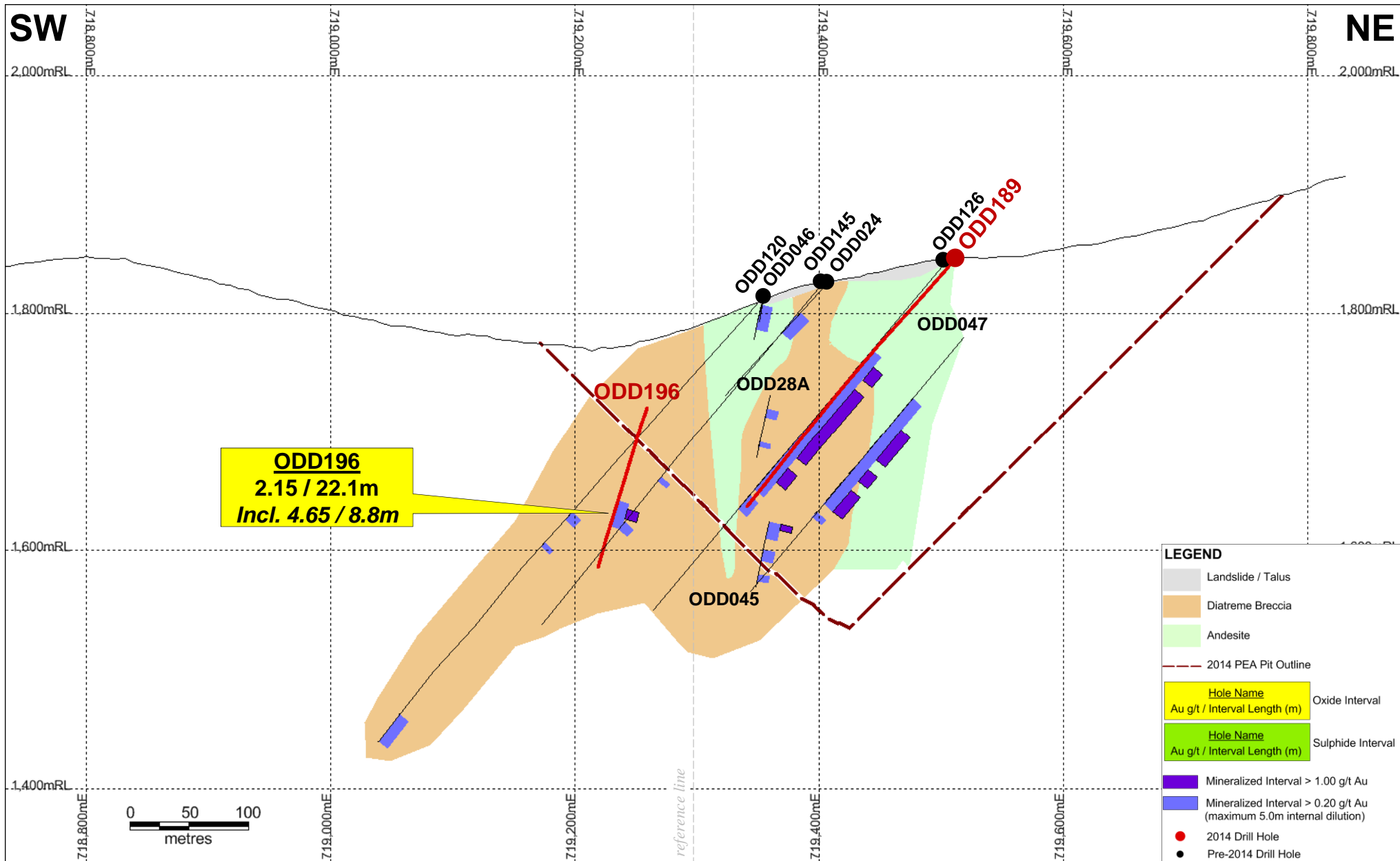
Keltepe - Section 400_KT



This information should be read together with our news release of October 29, 2014.

Malcolm Stallman, a Member of the Australian Institute of Geoscientists (AIG), is Centerra's qualified person for the purpose of National Instrument 43-101.

Keltepe - Section 450_KT

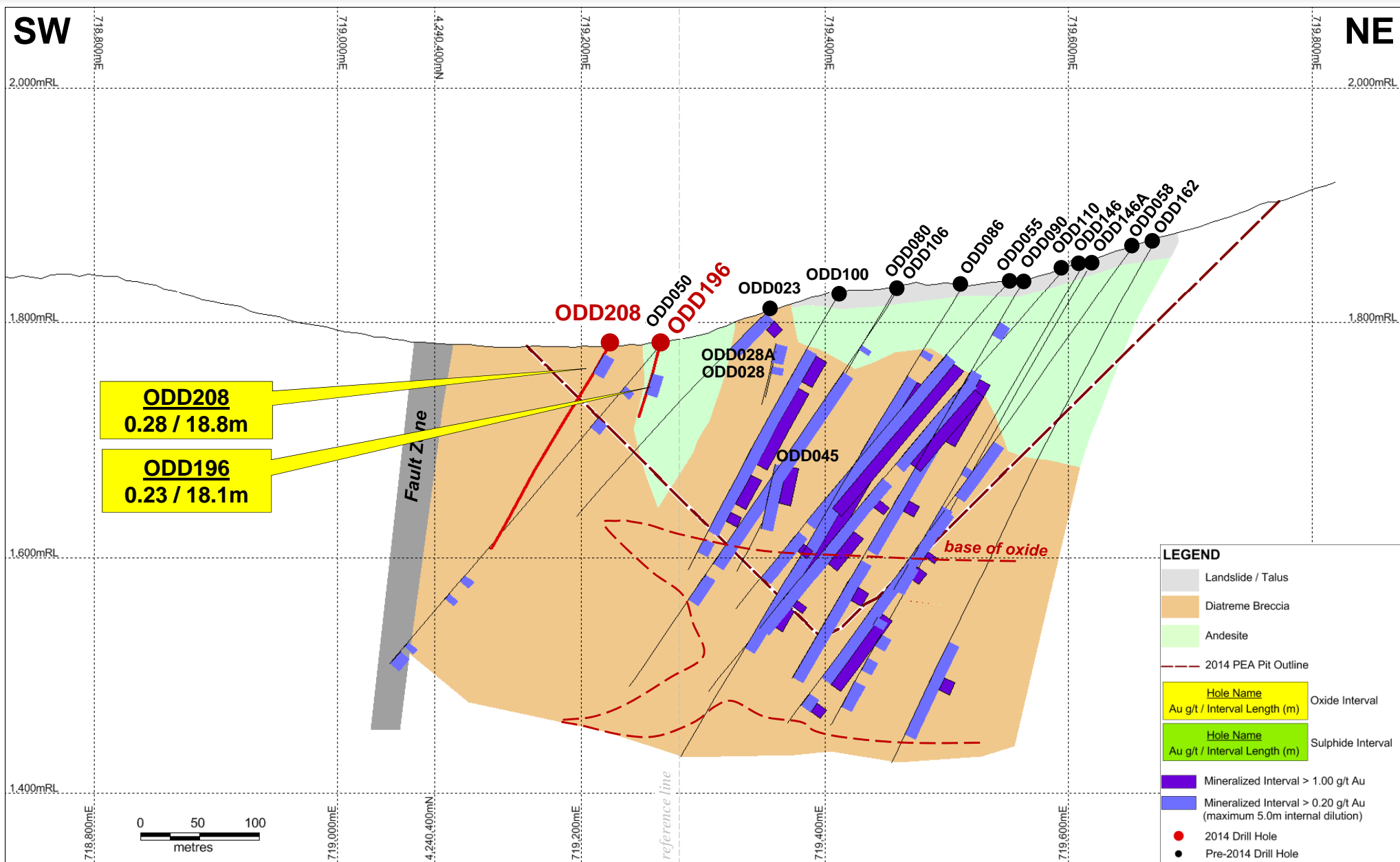


This information should be read together with our news release of October 29, 2014.

Malcolm Stallman, a Member of the Australian Institute of Geoscientists (AIG), is Centerra's qualified person for the purpose of National Instrument 43-101.

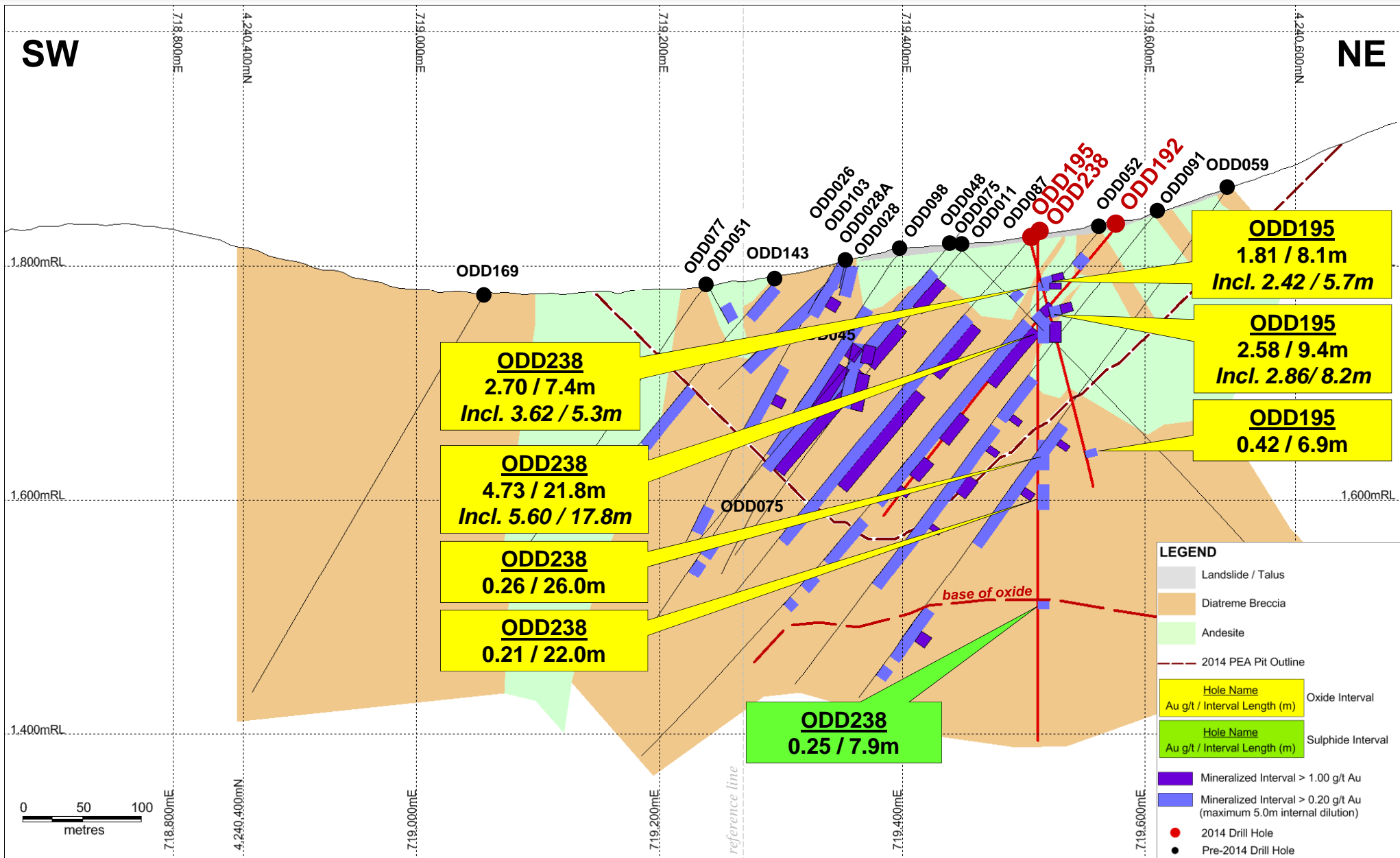
Öksüt Project – Q3 2014

Keltepe - Section 500_KT



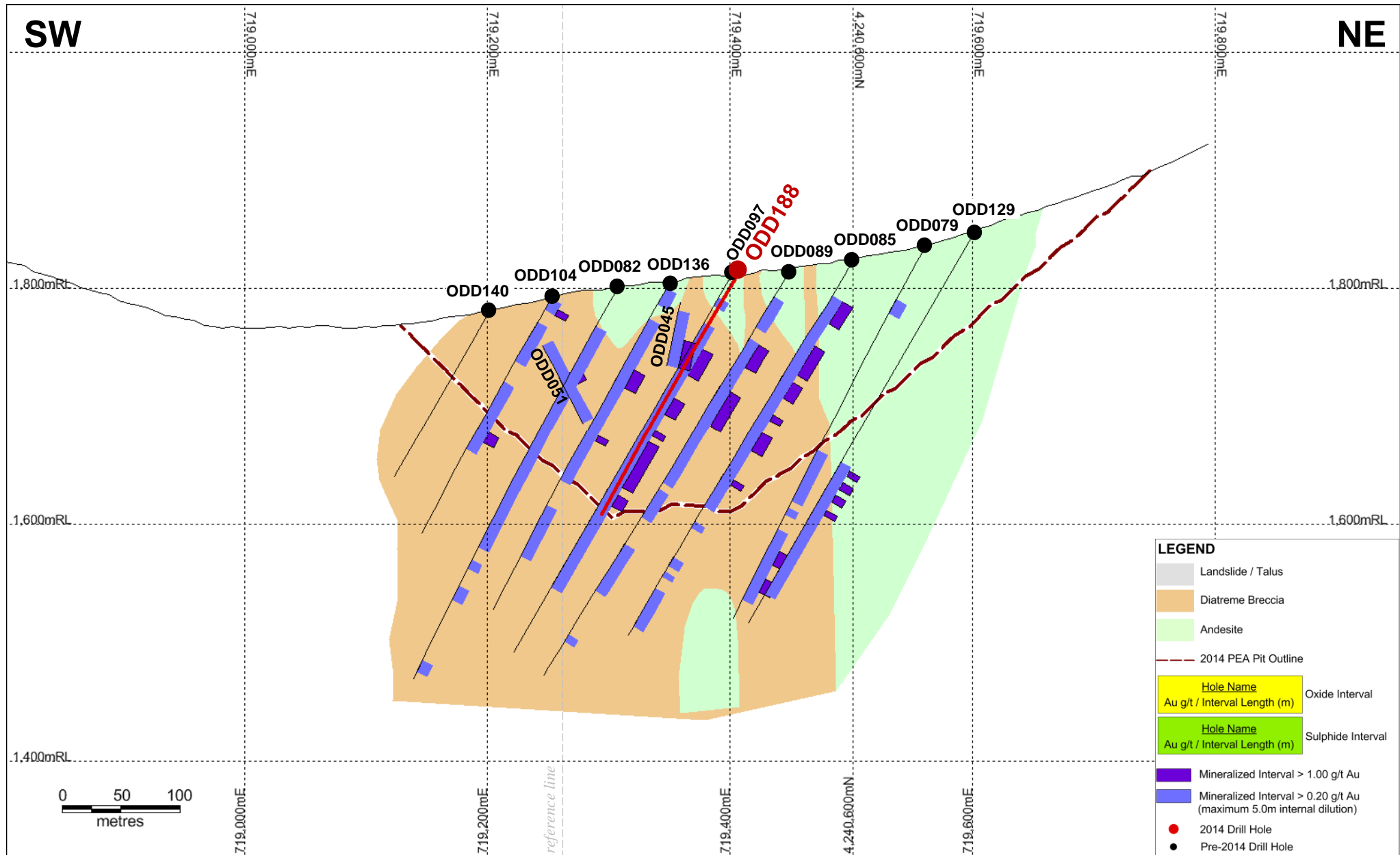
This information should be read together with our news release of October 29, 2014.

Malcolm Stallman, a Member of the Australian Institute of Geoscientists (AIG), is Centerra's qualified person for the purpose of National Instrument 43-101.



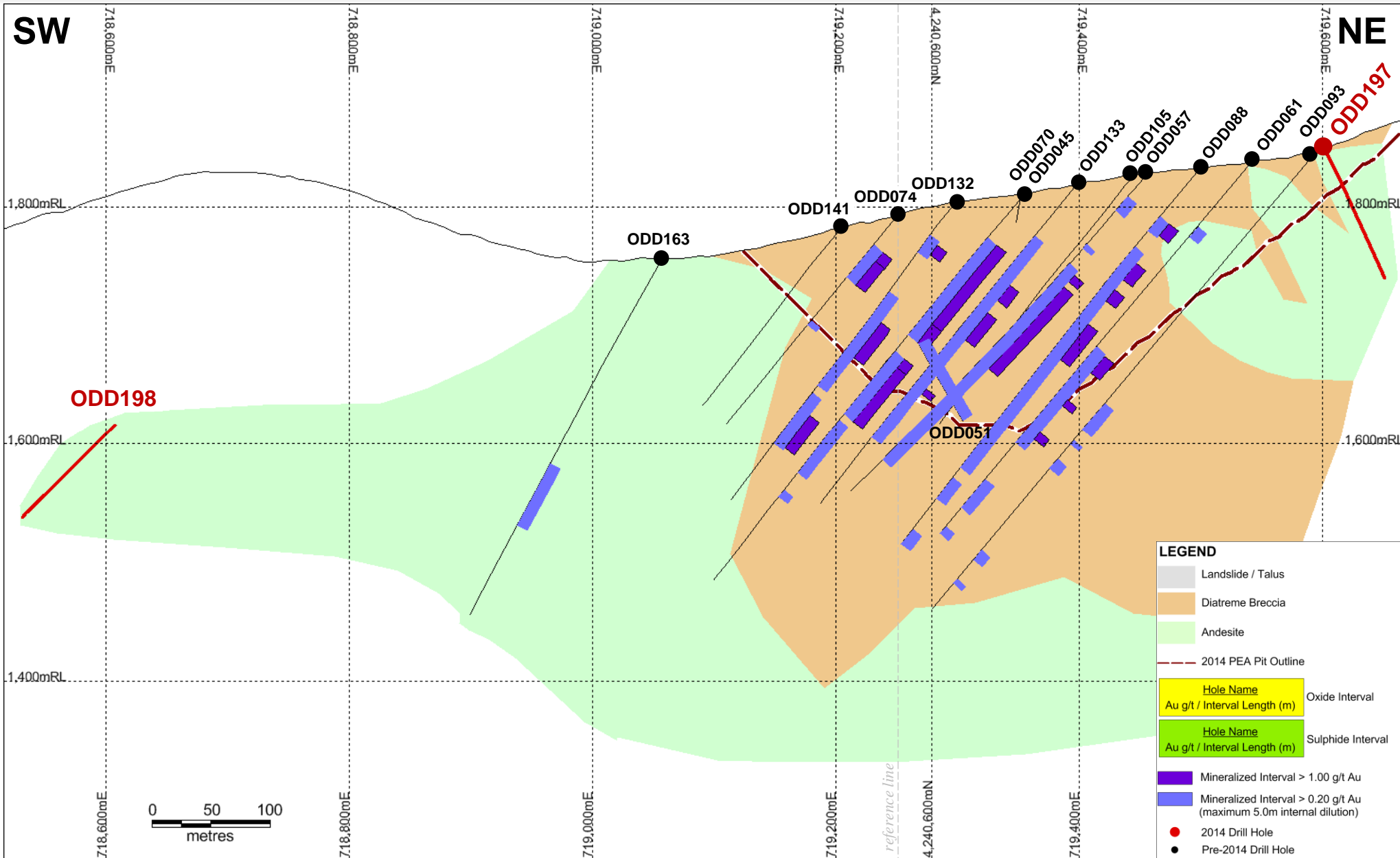
This information should be read together with our news release of October 29, 2014.

Malcolm Stallman, a Member of the Australian Institute of Geoscientists (AIG), is Centerra's qualified person for the purpose of National Instrument 43-101.



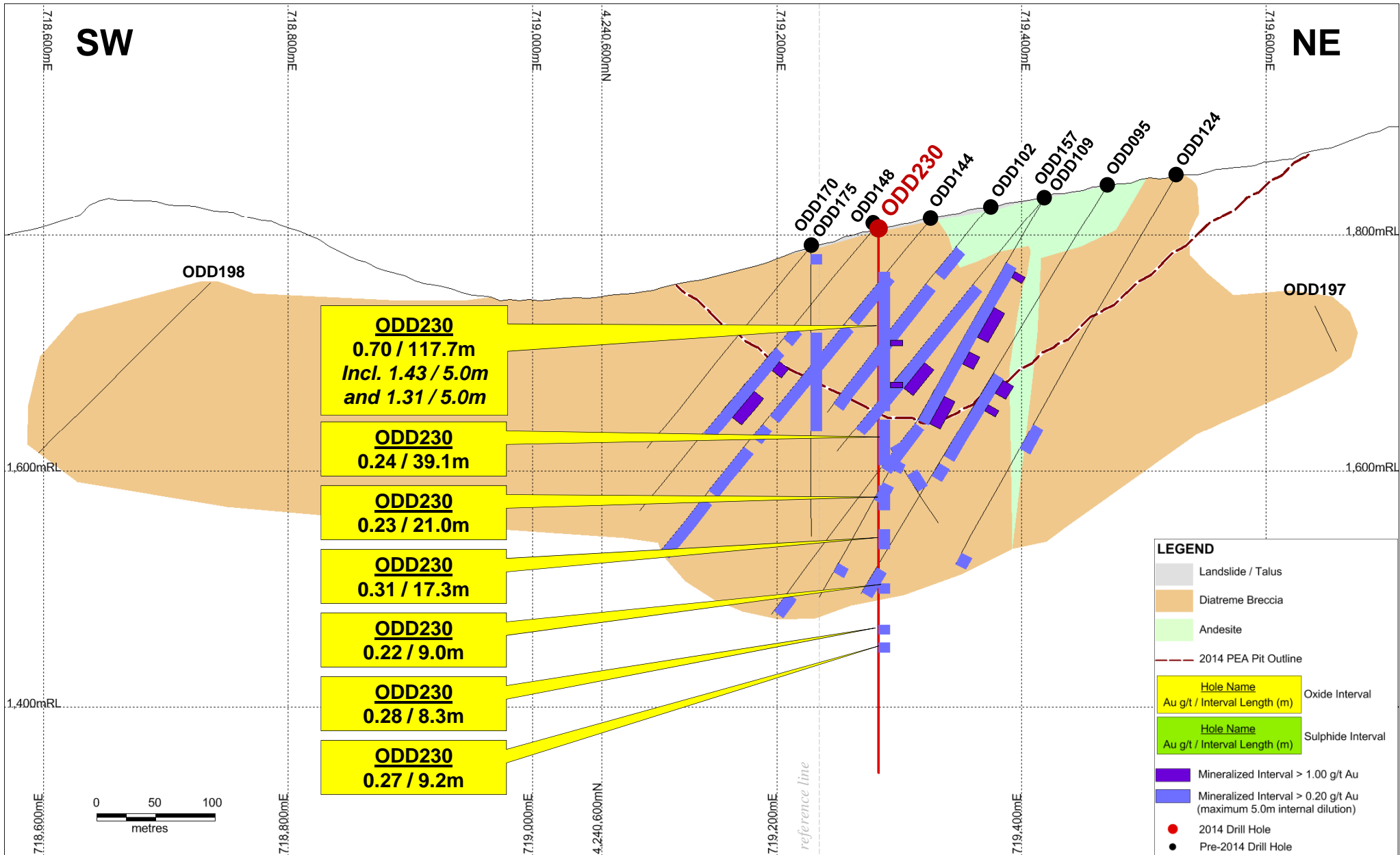
This information should be read together with our news release of October 29, 2014.

Malcolm Stallman, a Member of the Australian Institute of Geoscientists (AIG), is Centerra's qualified person for the purpose of National Instrument 43-101.



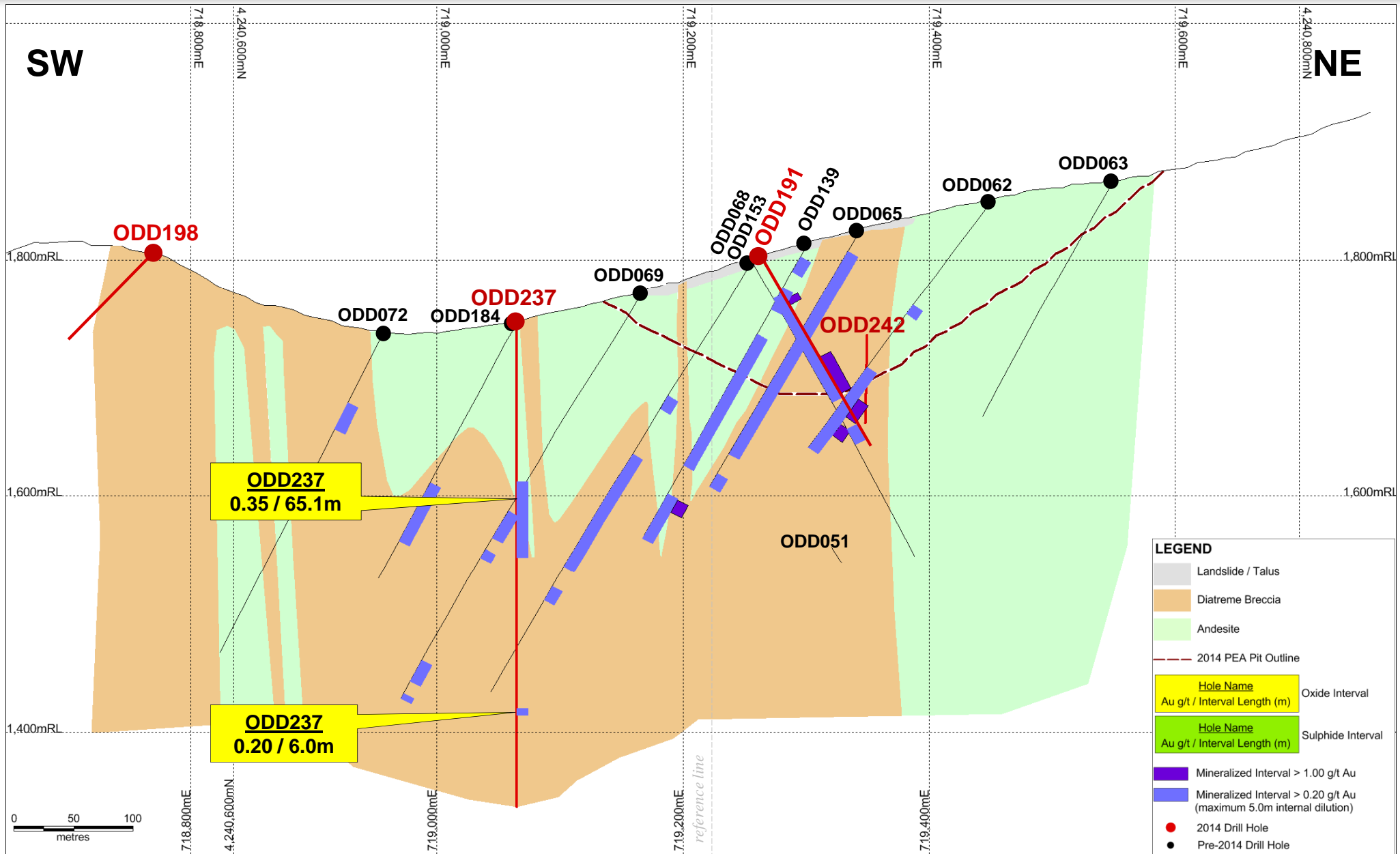
This information should be read together with our news release of October 29, 2014.

Malcolm Stallman, a Member of the Australian Institute of Geoscientists (AIG), is Centerra's qualified person for the purpose of National Instrument 43-101.



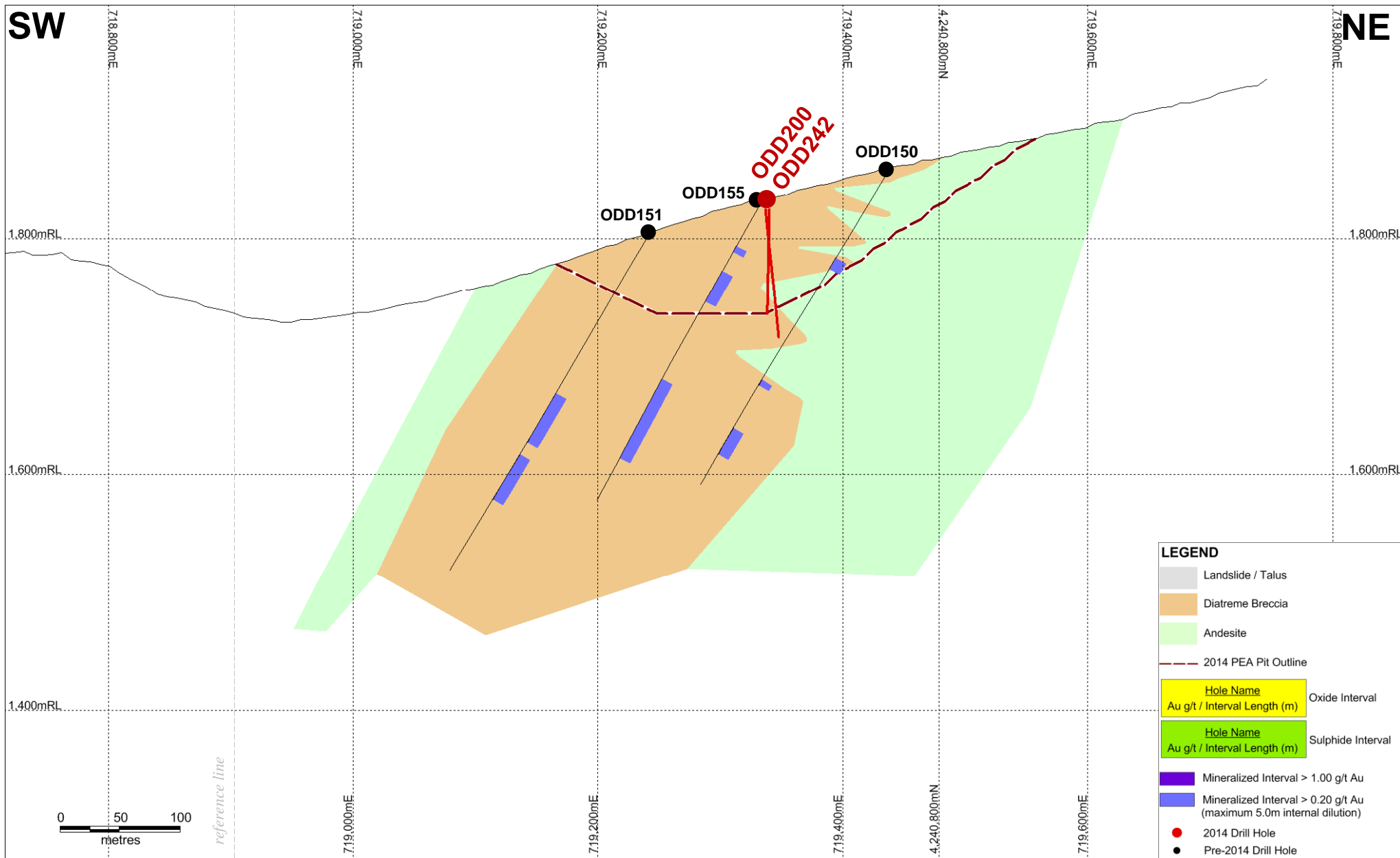
This information should be read together with our news release of October 29, 2014.

Malcolm Stallman, a Member of the Australian Institute of Geoscientists (AIG), is Centerra's qualified person for the purpose of National Instrument 43-101.



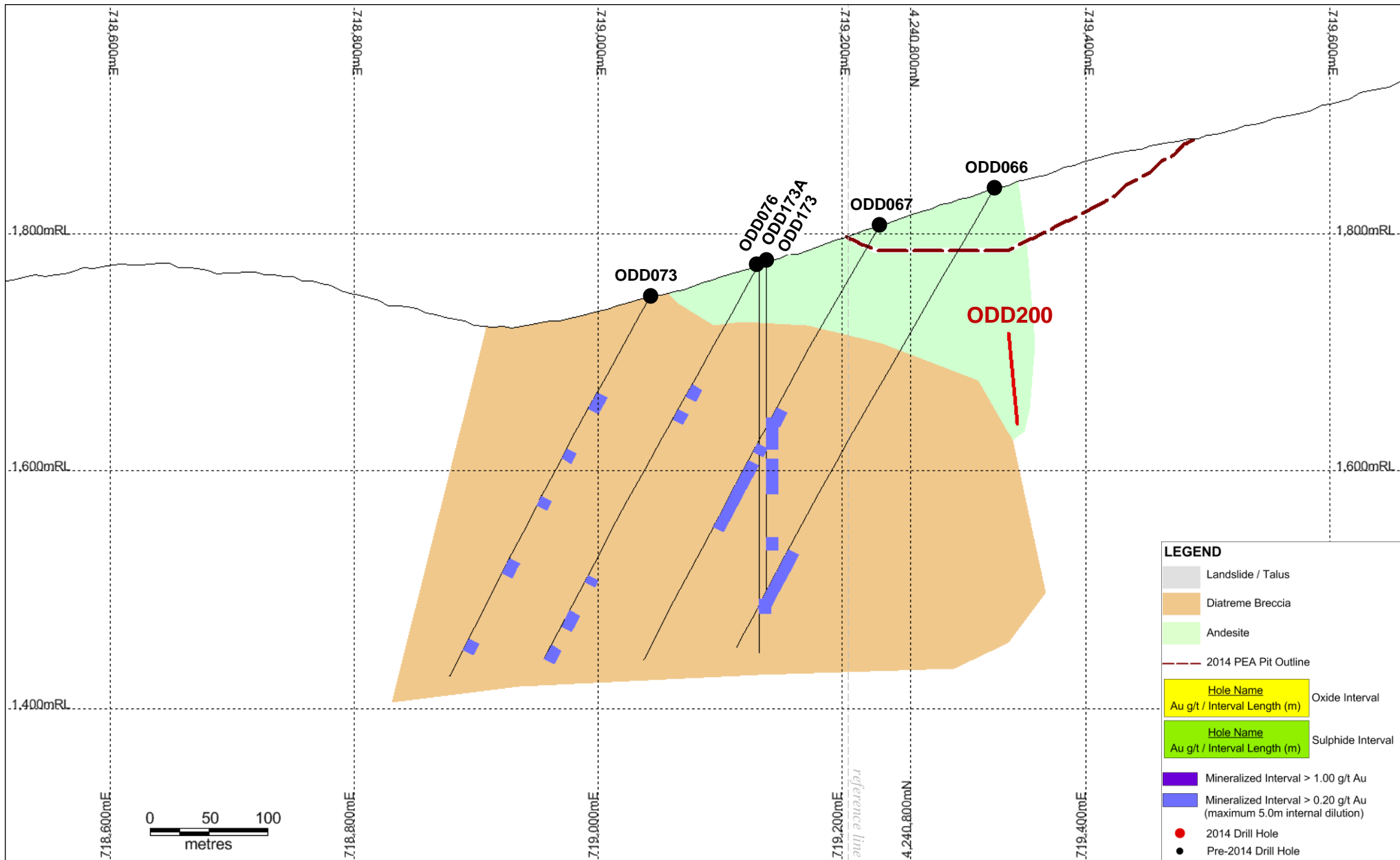
This information should be read together with our news release of October 29, 2014.

Malcolm Stallman, a Member of the Australian Institute of Geoscientists (AIG), is Centerra's qualified person for the purpose of National Instrument 43-101.



This information should be read together with our news release of October 29, 2014.

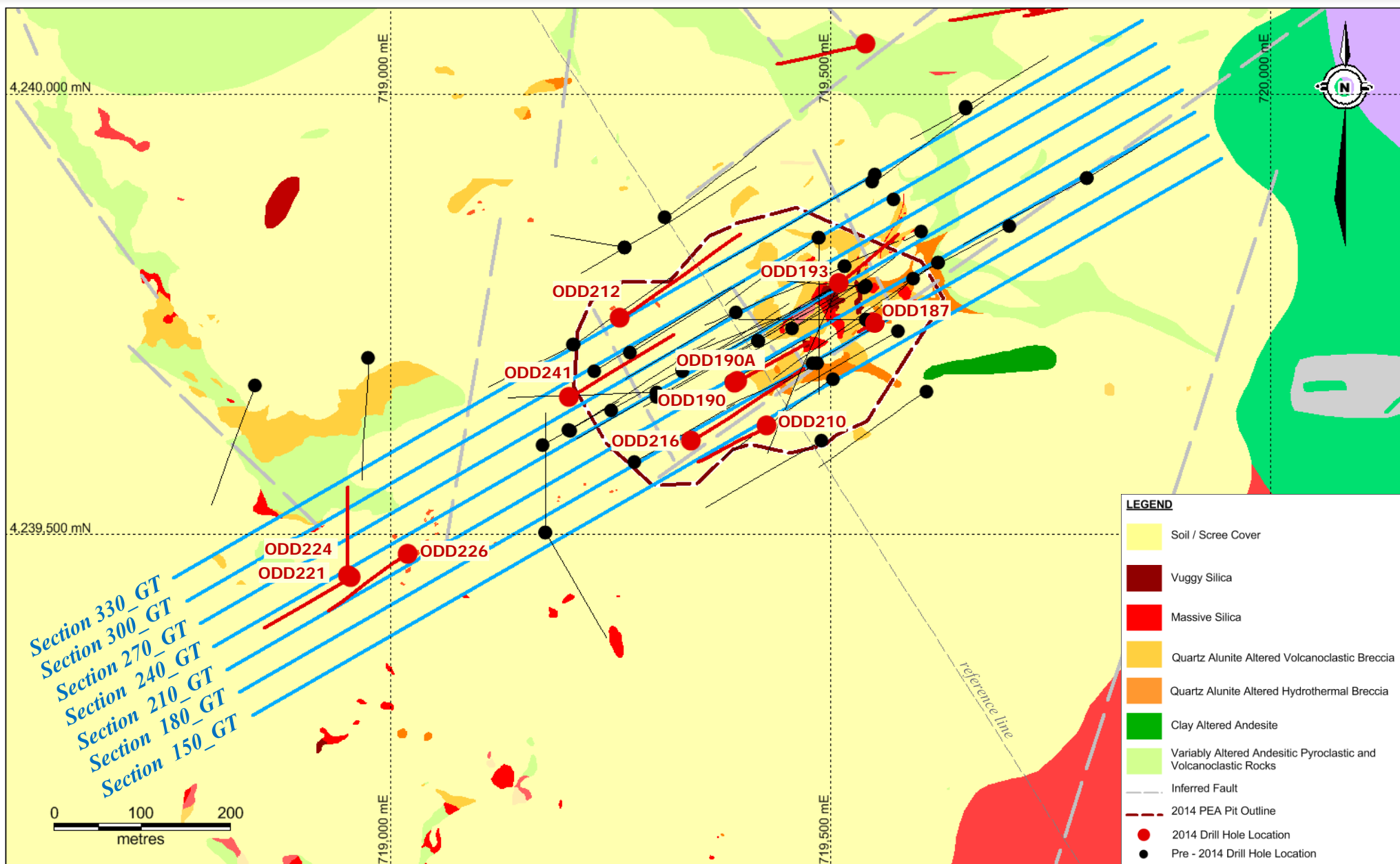
Malcolm Stallman, a Member of the Australian Institute of Geoscientists (AIG), is Centerra's qualified person for the purpose of National Instrument 43-101.



This information should be read together with our news release of October 29, 2014.

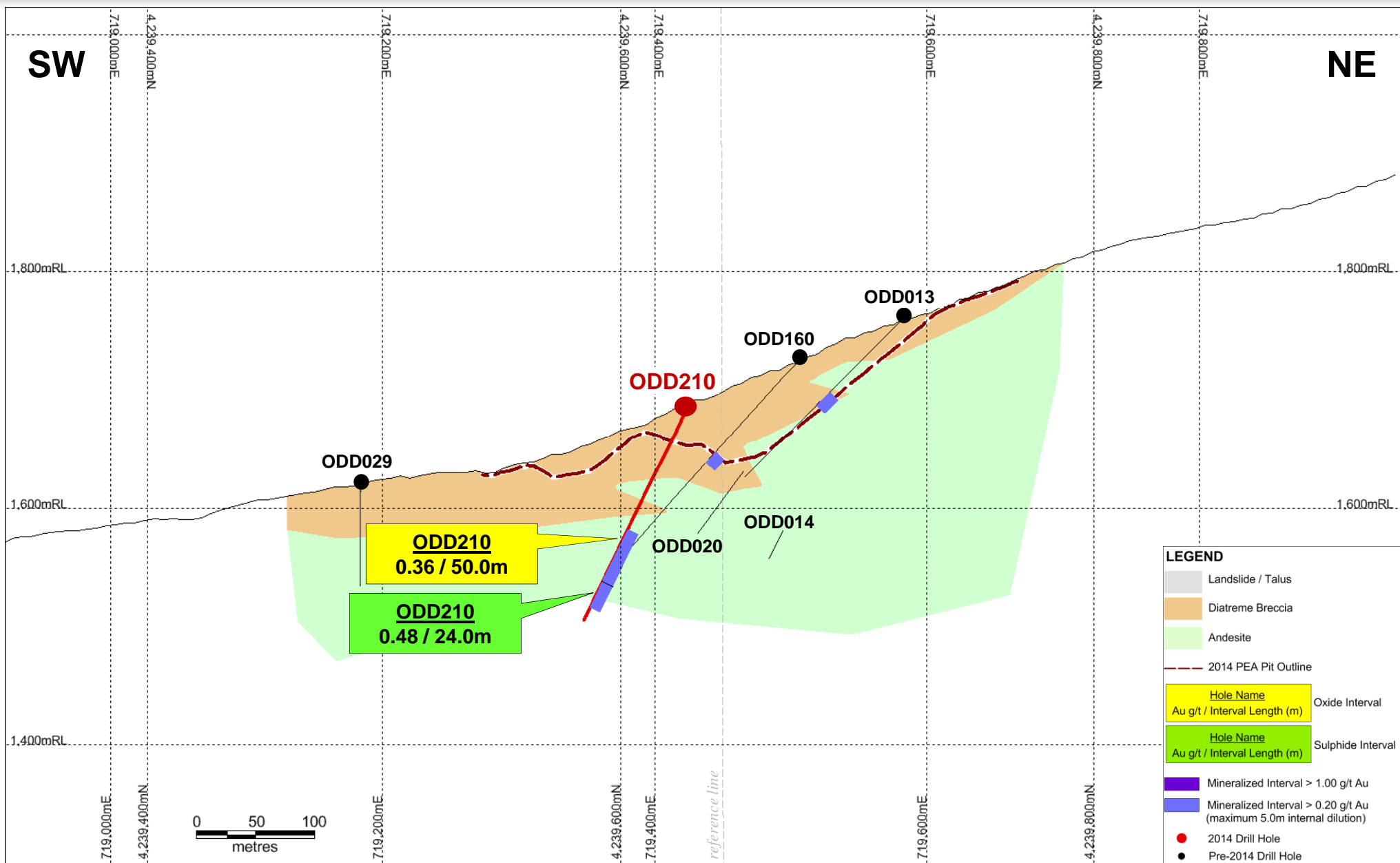
Malcolm Stallman, a Member of the Australian Institute of Geoscientists (AIG), is Centerra's qualified person for the purpose of National Instrument 43-101.

Güneytepe Prospect Drill Hole Locations and Geology



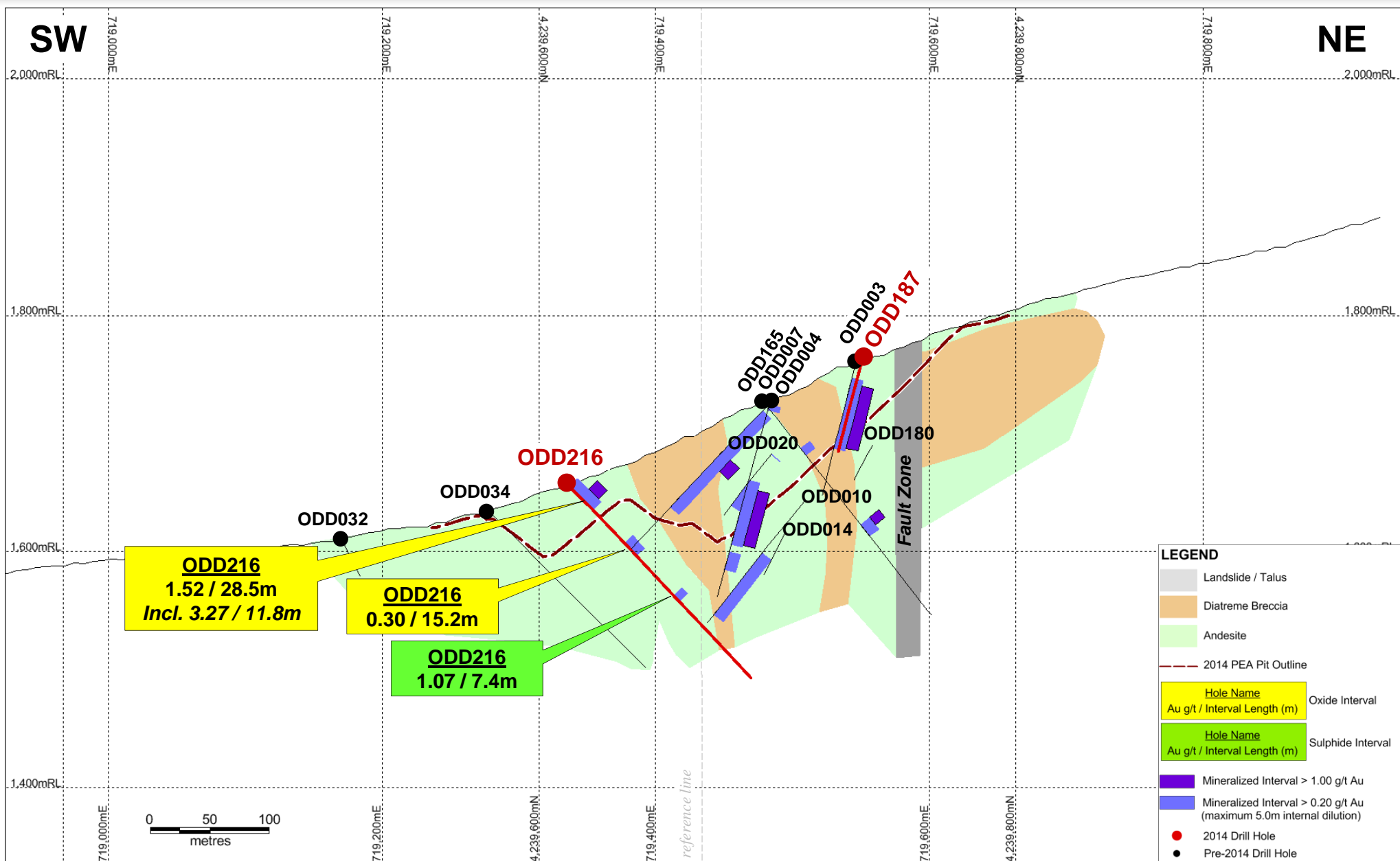
This information should be read together with our news release of October 29, 2014.

Malcolm Stallman, a Member of the Australian Institute of Geoscientists (AIG), is Centerra's qualified person for the purpose of National Instrument 43-101.



This information should be read together with our news release of October 29, 2014.

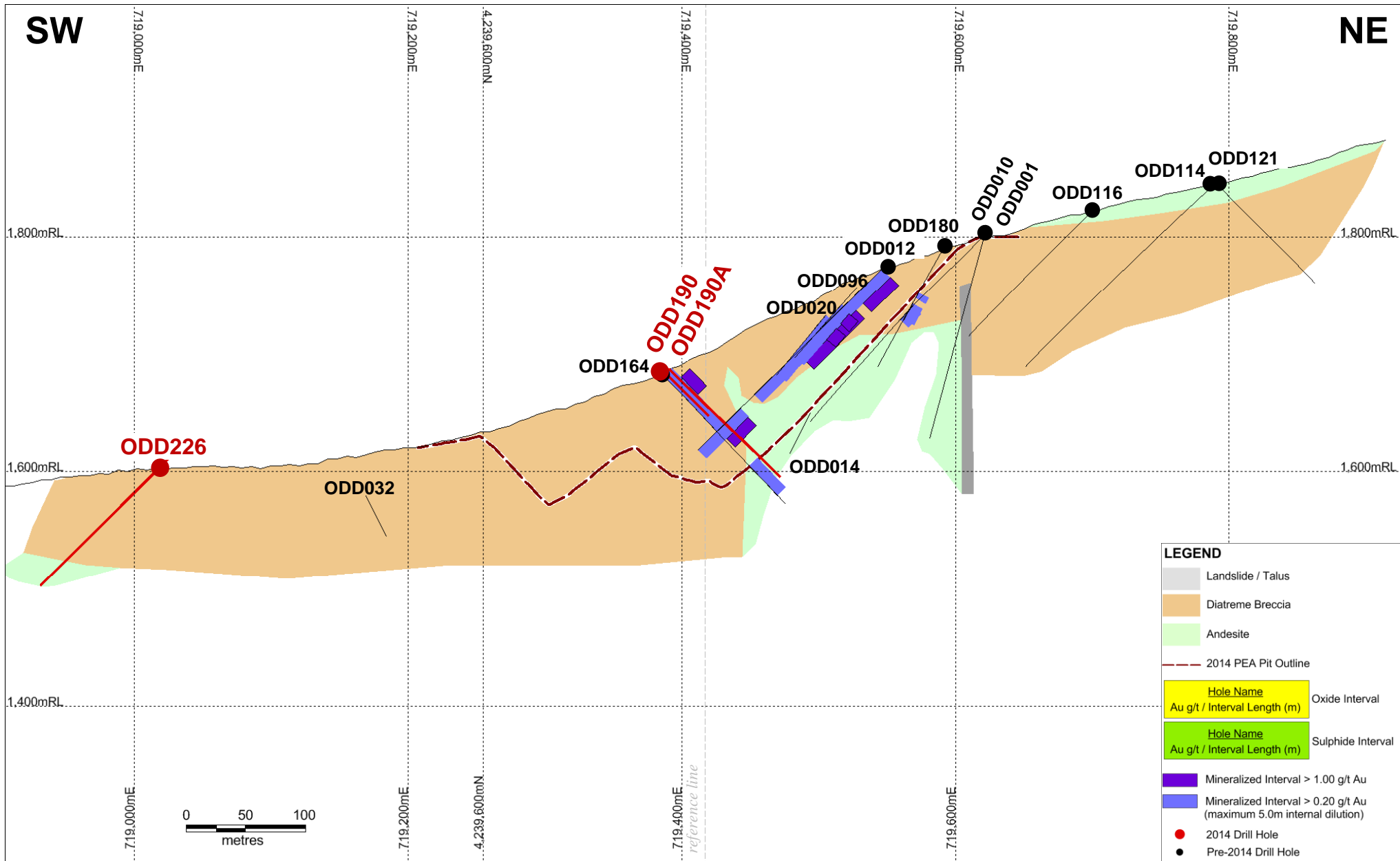
Malcolm Stallman, a Member of the Australian Institute of Geoscientists (AIG), is Centerra's qualified person for the purpose of National Instrument 43-101.



This information should be read together with our news release of October 29, 2014.

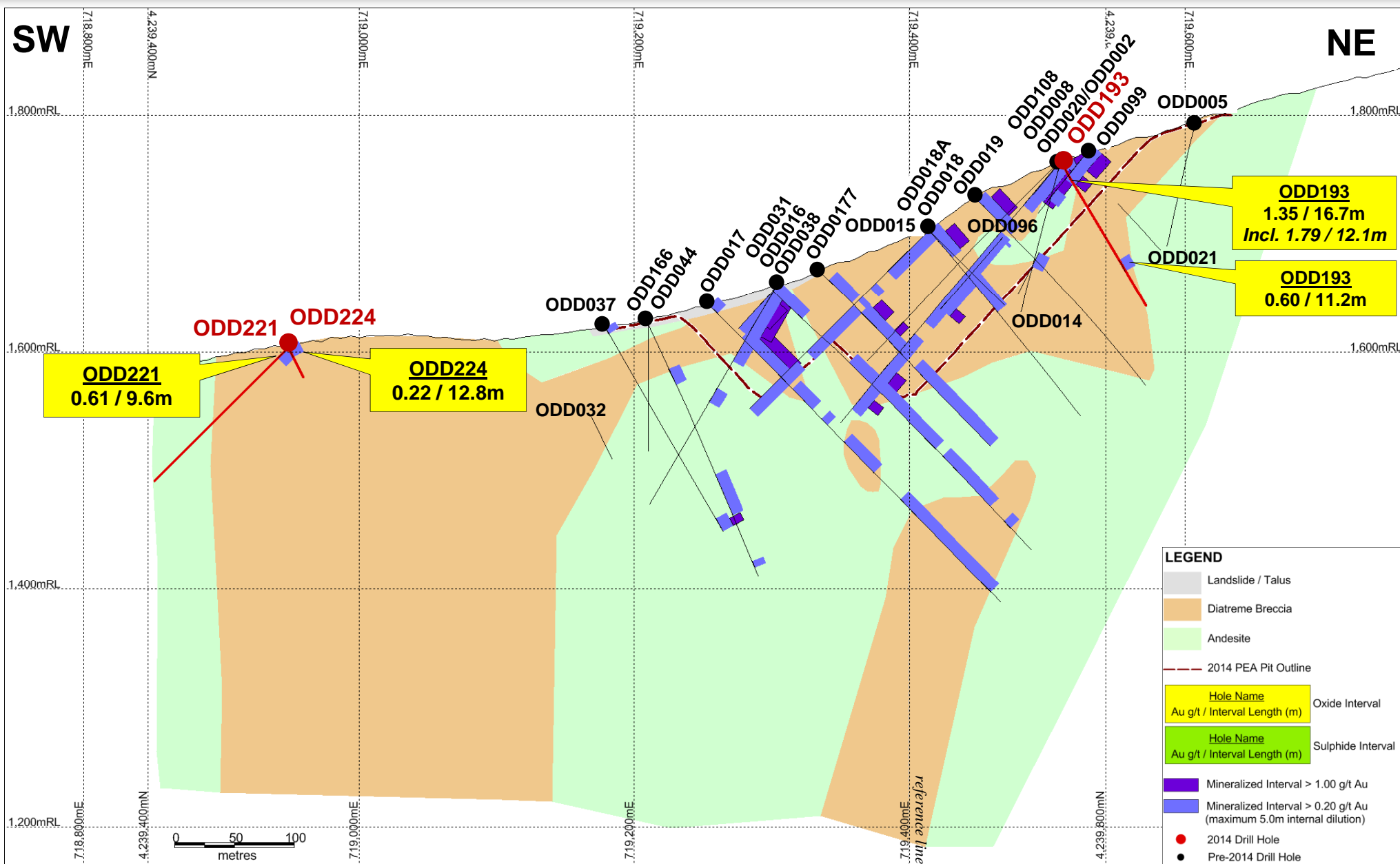
Malcolm Stallman, a Member of the Australian Institute of Geoscientists (AIG), is Centerra's qualified person for the purpose of National Instrument 43-101.

Güneytepe - Section 210_GT



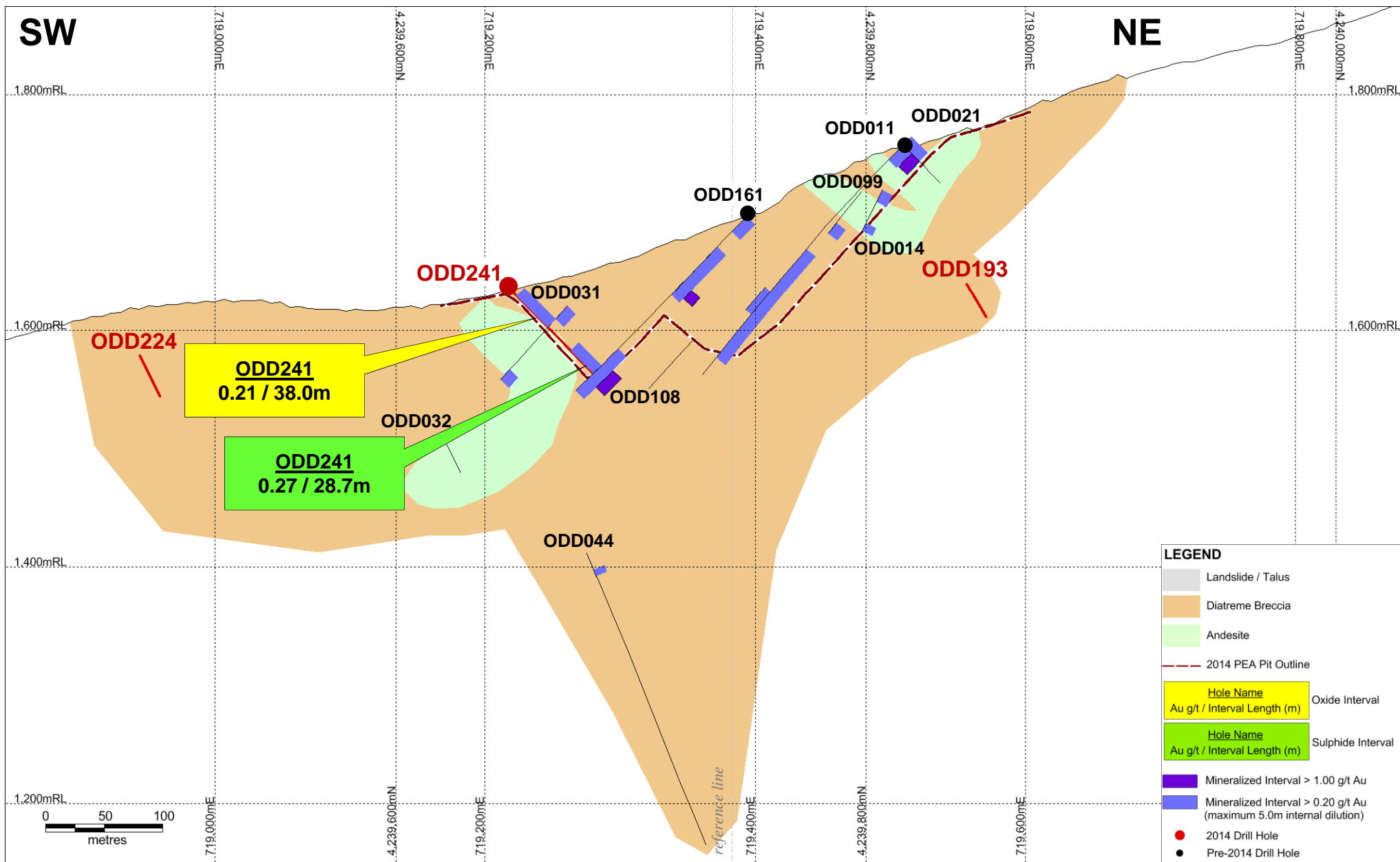
This information should be read together with our news release of October 29, 2014.

Malcolm Stallman, a Member of the Australian Institute of Geoscientists (AIG), is Centerra's qualified person for the purpose of National Instrument 43-101.



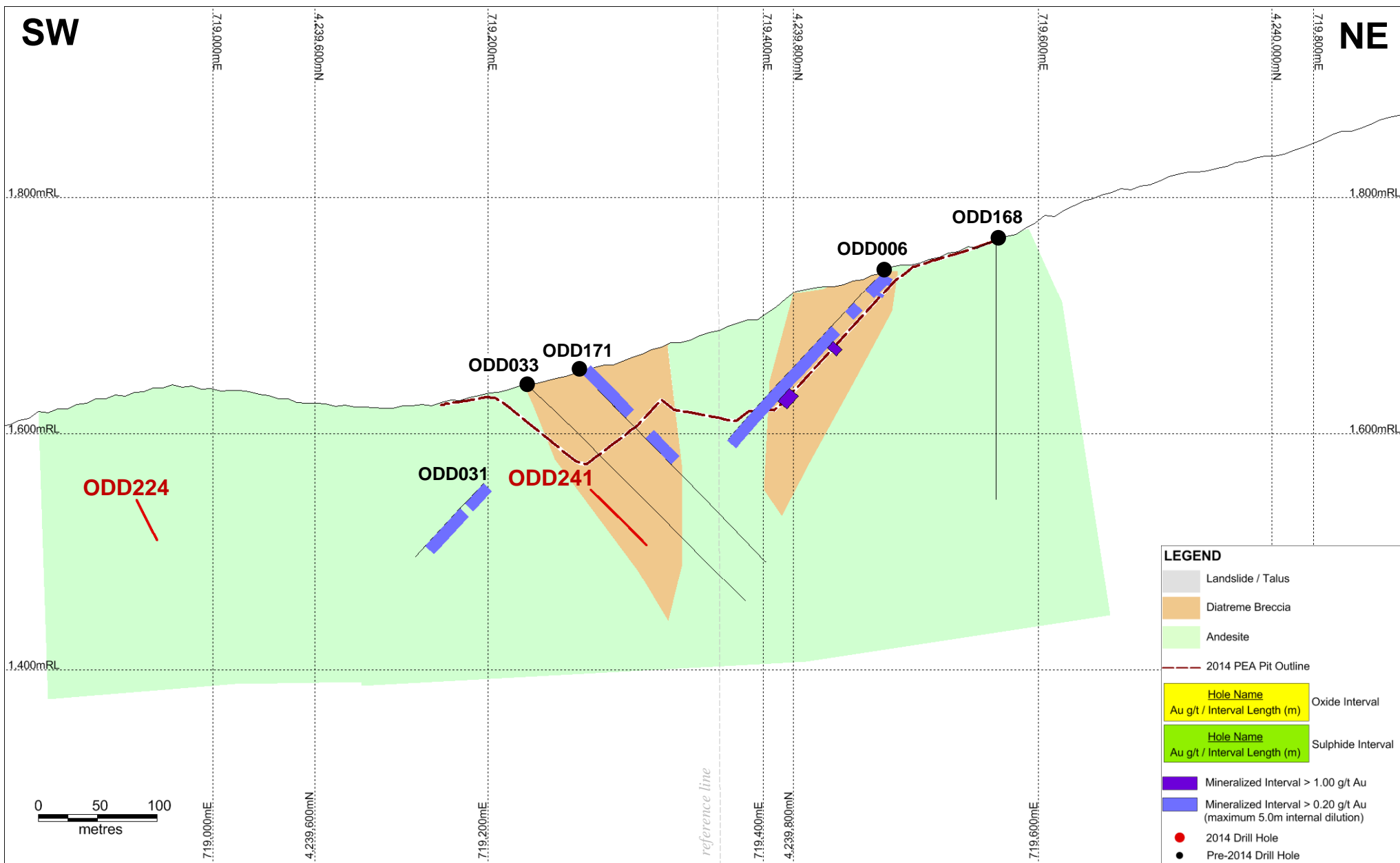
This information should be read together with our news release of October 29, 2014.

Malcolm Stallman, a Member of the Australian Institute of Geoscientists (AIG), is Centerra's qualified person for the purpose of National Instrument 43-101.



This information should be read together with our news release of October 29, 2014.

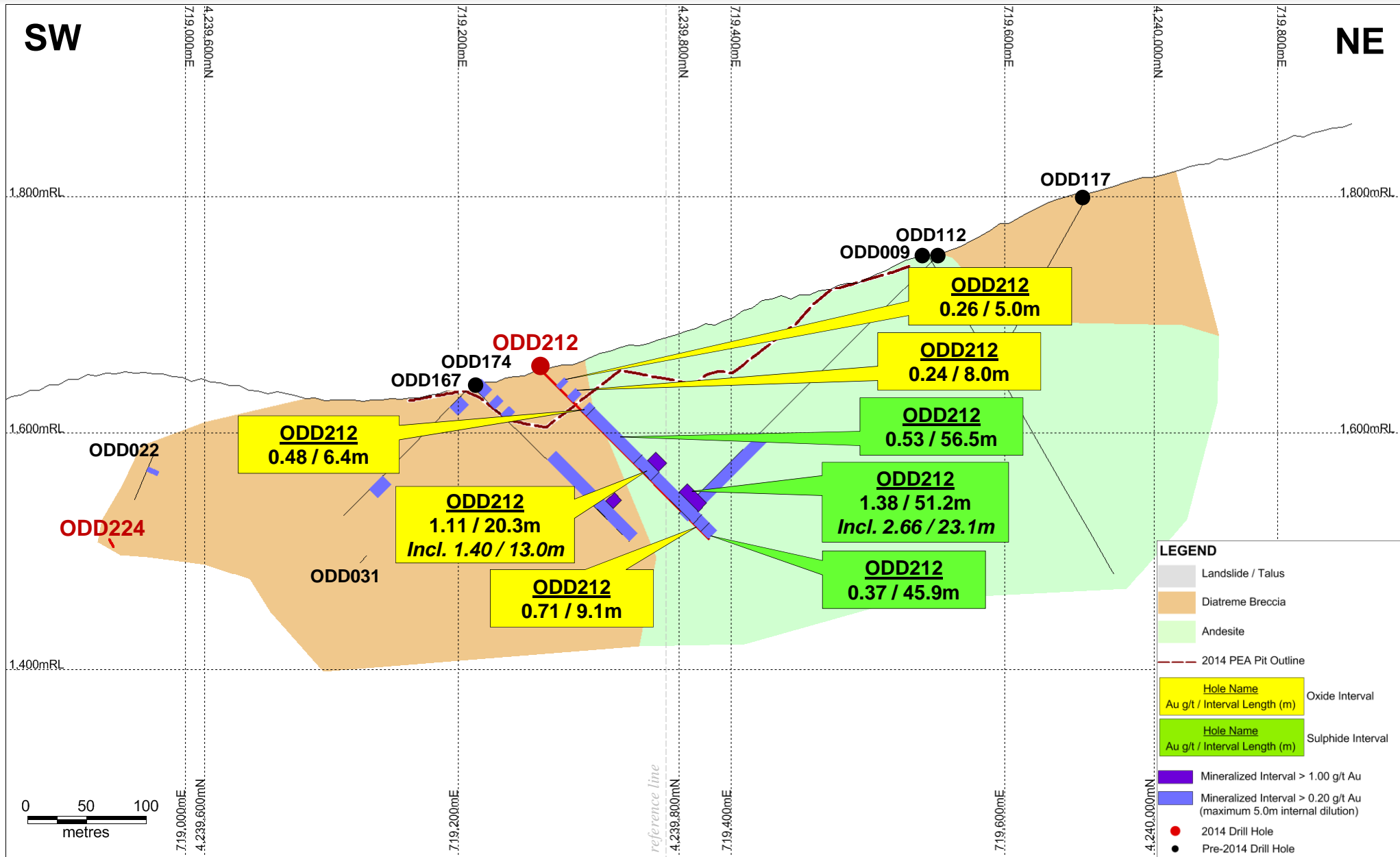
Malcolm Stallman, a Member of the Australian Institute of Geoscientists (AIG), is Centerra's qualified person for the purpose of National Instrument 43-101.



This information should be read together with our news release of October 29, 2014.

Malcolm Stallman, a Member of the Australian Institute of Geoscientists (AIG), is Centerra's qualified person for the purpose of National Instrument 43-101.

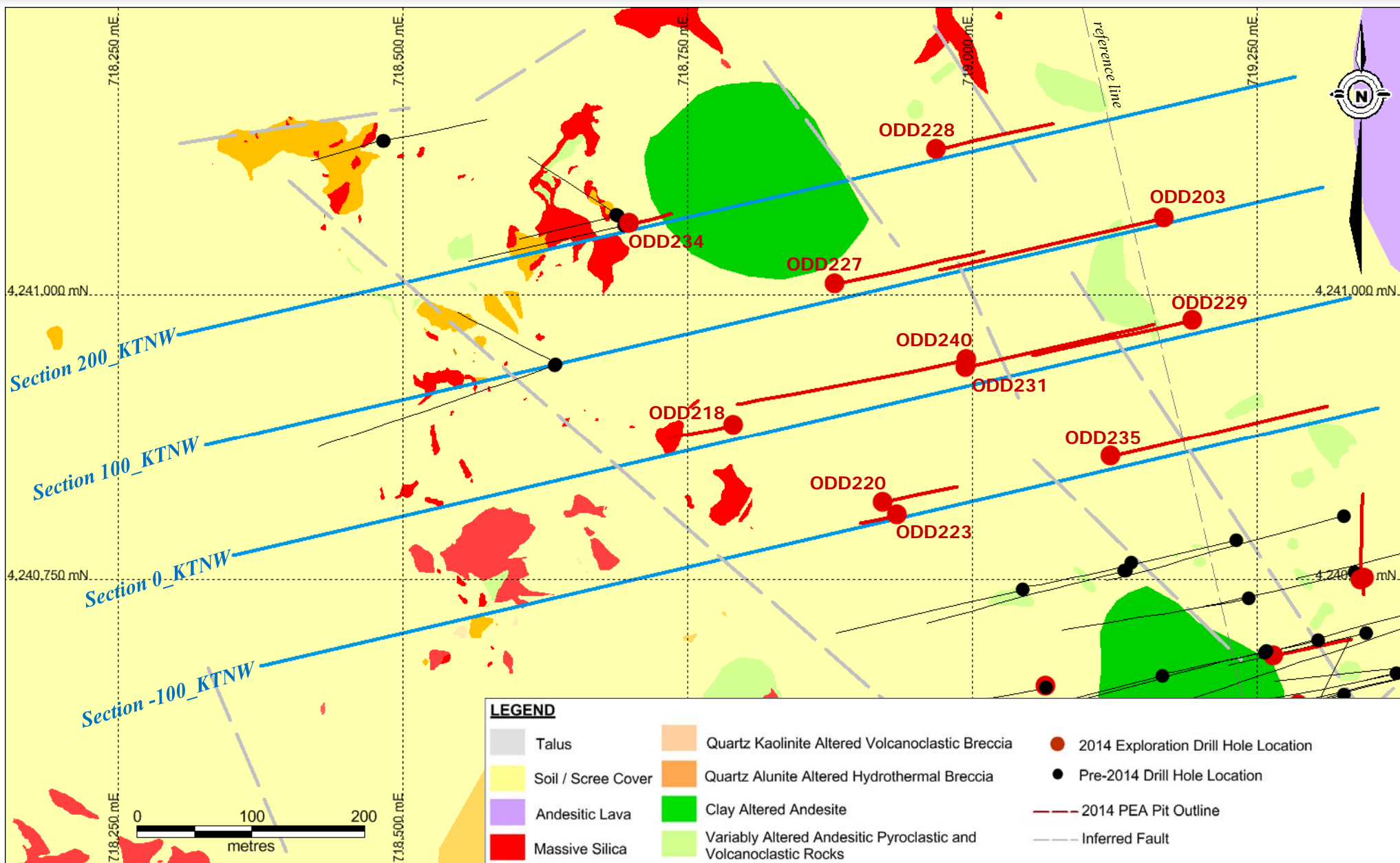
Güneytepe - Section 330_GT



This information should be read together with our news release of October 29, 2014.

Malcolm Stallman, a Member of the Australian Institute of Geoscientists (AIG), is Centerra's qualified person for the purpose of National Instrument 43-101.

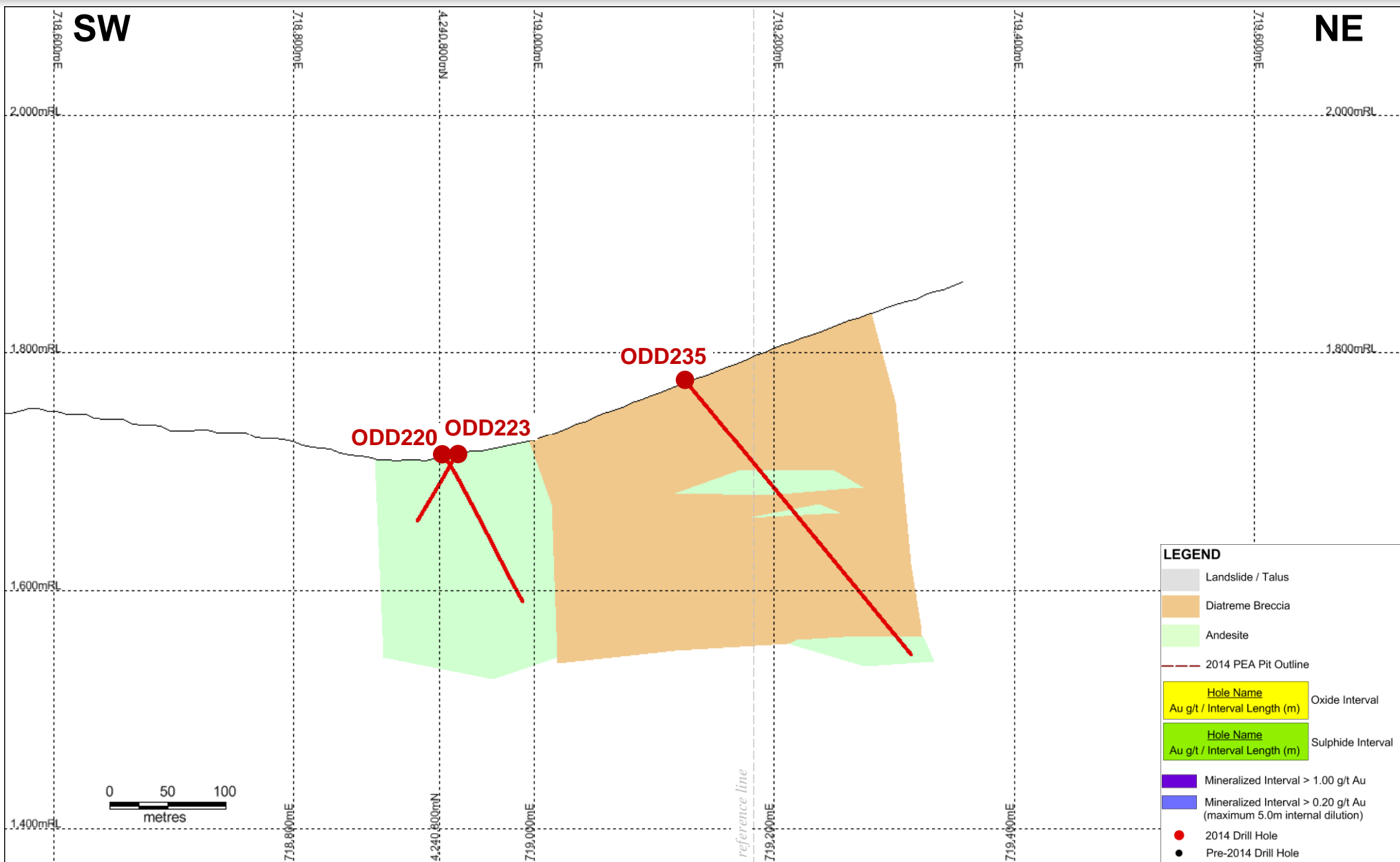
Keltepe NW Prospect Drill Hole Locations and Geology



This information should be read together with our news release of October 29, 2014.

Malcolm Stallman, a Member of the Australian Institute of Geoscientists (AIG), is Centerra's qualified person for the purpose of National Instrument 43-101.

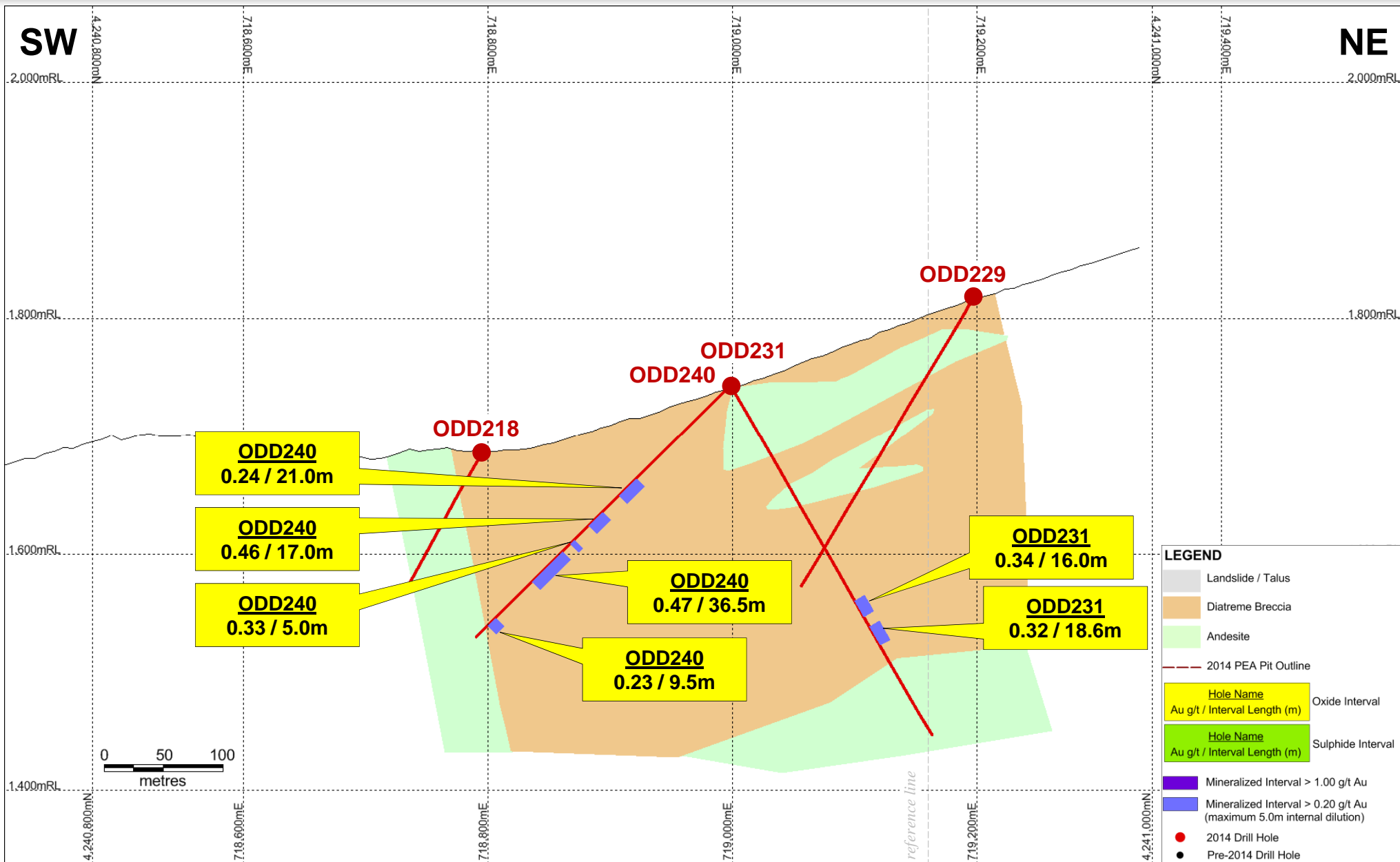
Keltepe NW - Section -100_KTNW



This information should be read together with our news release of October 29, 2014.

Malcolm Stallman, a Member of the Australian Institute of Geoscientists (AIG), is Centerra's qualified person for the purpose of National Instrument 43-101.

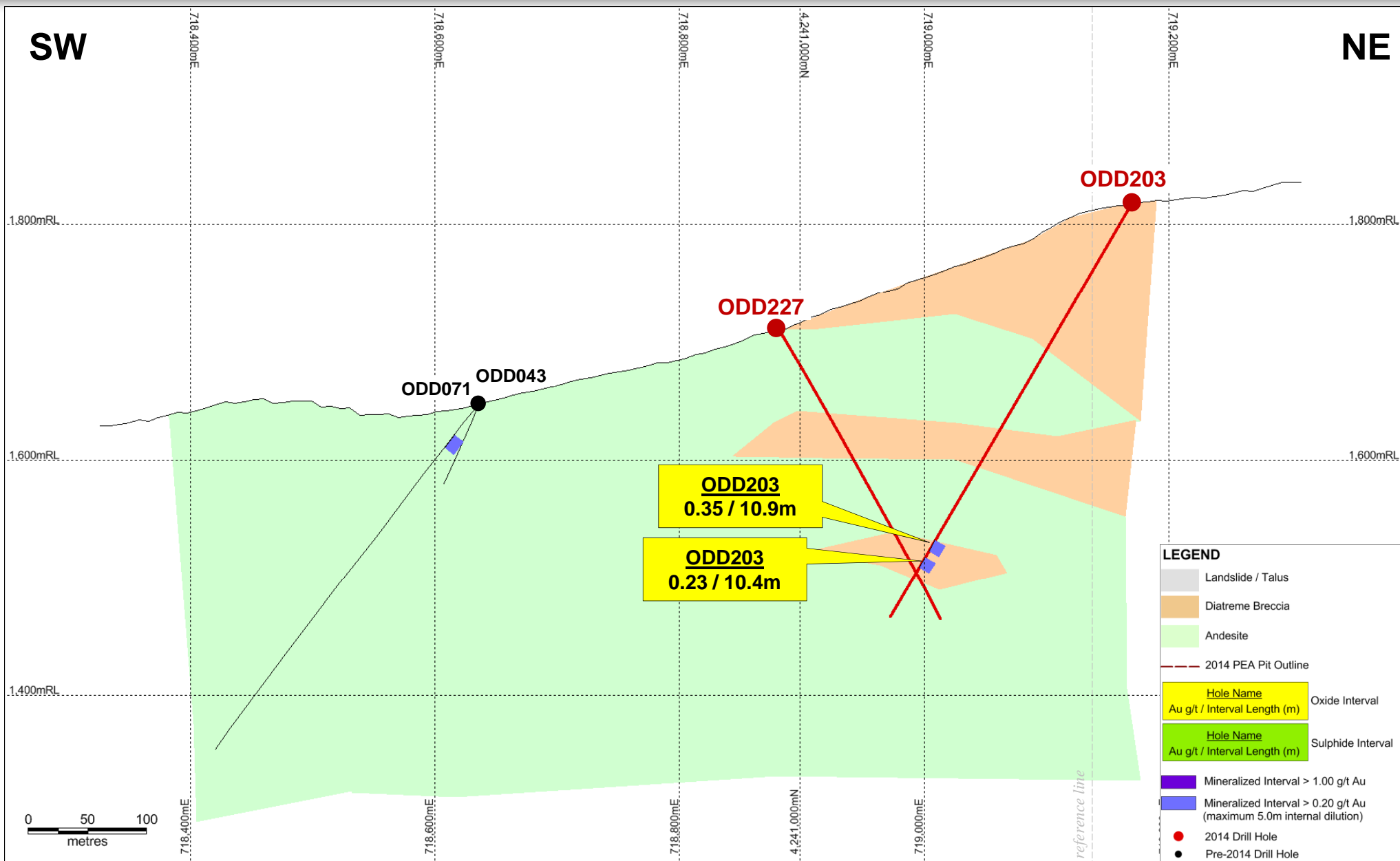
Keltepe NW - Section 0_KTNW



This information should be read together with our news release of October 29, 2014.

Malcolm Stallman, a Member of the Australian Institute of Geoscientists (AIG), is Centerra's qualified person for the purpose of National Instrument 43-101.

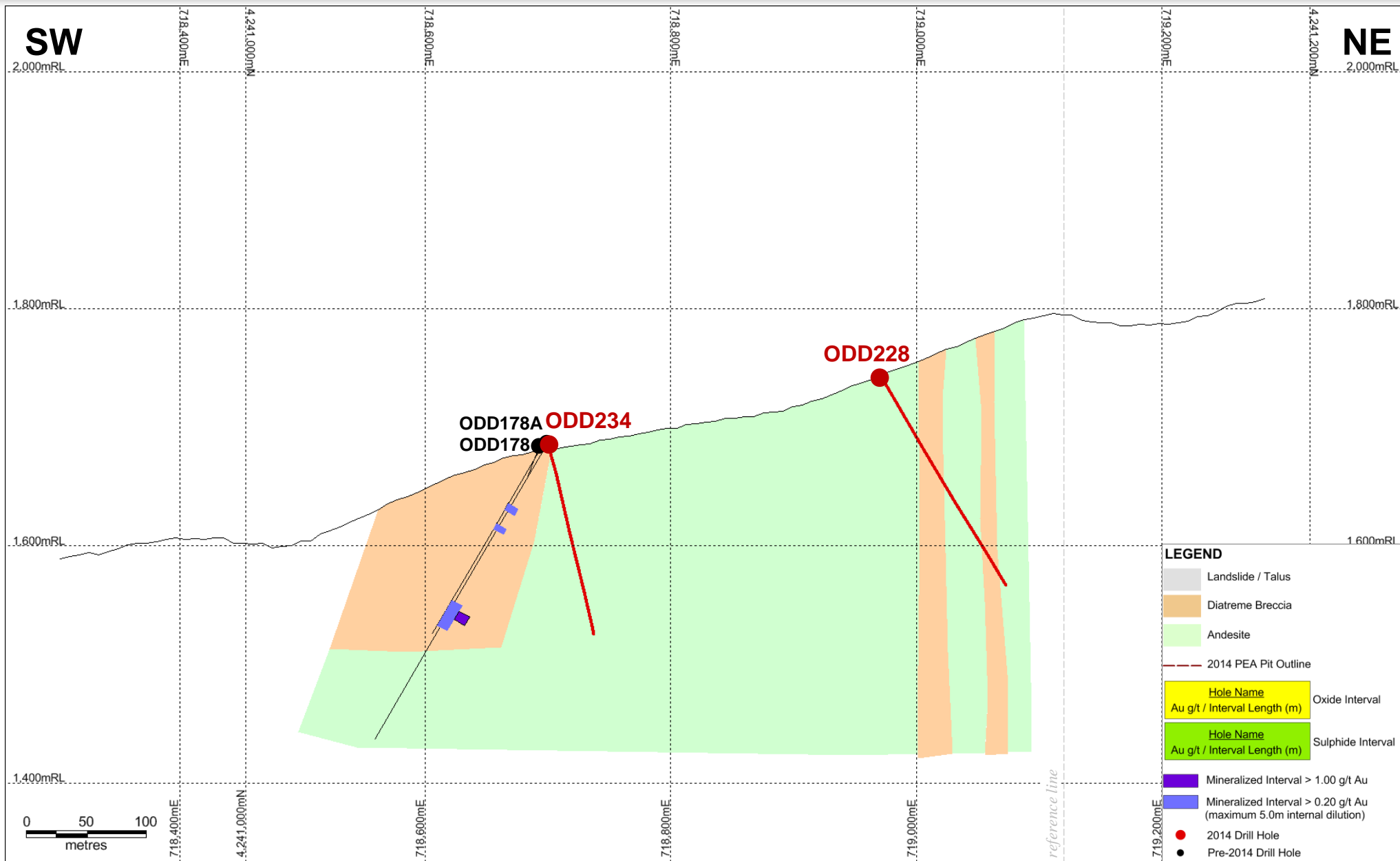
Keltepe NW - Section 100_KTNW



This information should be read together with our news release of October 29, 2014.

Malcolm Stallman, a Member of the Australian Institute of Geoscientists (AIG), is Centerra's qualified person for the purpose of National Instrument 43-101.

Keltepe NW - Section 200_KTNW



This information should be read together with our news release of October 29, 2014.

Malcolm Stallman, a Member of the Australian Institute of Geoscientists (AIG), is Centerra's qualified person for the purpose of National Instrument 43-101.



Centerra Gold Inc. - Oksut Gold Project

Drill Results

Period May 1st, 2014 to September 30th, 2014

Page 1 of 3

Drill Hole		Section Line	From (m)	To (m)	Core Length (m)	Au (g/t)	Oxidation	
ODD187	Guneytepe Metallurgical	180_GT	Metallurgical Drill Hole - No Assaying					
ODD188	Keltepe Metallurgical	600_KT	Metallurgical Drill Hole - No Assaying					
ODD189	Keltepe Metallurgical	450_KT	Metallurgical Drill Hole - No Assaying					
ODD190	Guneytepe Metallurgical	210_GT	Metallurgical Drill Hole - No Assaying					
ODD190A	Guneytepe Metallurgical	210_GT	Metallurgical Drill Hole - No Assaying					
ODD191	Keltepe Metallurgical	750_KT	Metallurgical Drill Hole - No Assaying					
ODD192	Keltepe Metallurgical	550_KT	Metallurgical Drill Hole - No Assaying					
ODD193	Guneytepe Geotechnical	240_GT	0.0	16.7	16.7	1.35	oxide	
			<i>includes</i> 2.0	14.1	12.1	1.79	oxide	
			95.2	106.4	11.2	0.60	oxide/partially oxidized	
ODD194	Buyuktepe Exploration	400_KT	No Significant Intercepts					
ODD195	Keltepe Geotechnical	550_KT	32.6	41.0	8.1	1.81	oxide	
			<i>includes</i> 32.6	38.6	5.7	2.42	oxide	
			59.4	68.8	9.4	2.58	oxide	
			<i>includes</i> 59.4	67.6	8.2	2.86	oxide	
			186.6	193.5	6.9	0.42	oxide	
ODD196	Keltepe Geotechnical	500_KT	21.1	39.5	18.1	0.23	oxide	
			141.0	164.4	22.1	2.15	oxide	
			<i>includes</i> 145.8	155.0	8.8	4.65	oxide	
ODD197	Keltepe Geotechnical	650_KT	No Significant Intercepts					
ODD198	Buyuktepe Exploration	750_KT	No Significant Intercepts					
ODD199	Keltepe Geotechnical	400_KT	66.0	76.7	10.4	0.95	oxide	
			84.7	174.1	85.2	0.72	oxide	
			<i>includes</i> 84.7	99.3	13.4	2.40	oxide	
			205.0	213.0	7.7	0.46	oxide	
ODD200	Keltepe Geotechnical	800_KT	No Significant Intercepts					
ODD201	Keltepe Geotechnical	350_KT	No Significant Intercepts					
ODD202	Keltepe Geotechnical	300_KT	41.7	49.3	7.6	0.23	oxide	
ODD203	Keltepe NW Exploration	100_KTNW	328.4	339.3	10.9	0.35	oxide	
			345.3	355.7	10.4	0.23	oxide	
ODD204	Keltepe Exploration	200_KT	114.6	136.0	21.4	0.47	oxide	
			141.1	157.6	16.5	0.24	oxide	
ODD205	Keltepe Exploration	200_KT	86.0	112.0	26.0	1.75	oxide	
			<i>includes</i> 93.2	102.0	8.8	3.95	oxide	
ODD206	Keltepe Exploration	200_KT	No Significant Intercepts					
ODD207	Keltepe Exploration	200_KT	54.8	60.5	5.7	0.58	oxide	
ODD208	Keltepe Infill	500_KT	7.5	26.3	18.8	0.28	oxide	
ODD209	Keltepe Exploration	200_KT	No Significant Intercepts					
ODD210	Güneytepe Infill	150_GT	114.0	164.0	50.0	0.36	oxide	
			164.0	188.0	24.0	0.48	sulphide	
ODD211	Keltepe Infill	400_KT	108.0	152.0	44.0	0.33	oxide	

Notes: Mineralized intervals are greater than 0.20 g/t Au.

Higher grade sub-intervals are greater than 1.00 g/t Au.

Minimum 5m width and maximum of 5m internal dilution.

True widths for mineralized zones are about 60% to 90% of stated down hole interval.

Oxidation assignment is a visual discrimination from core logging.

This information should be read together with our news release of October 29th, 2014.

Malcolm Stallman, a Member of the Australian Institute of Geoscientists (AIG), is Centerra's qualified person for the purpose of National Instrument 43-101.

Tables are current as of September 30, 2014.



Centerra Gold Inc. - Oksut Project Drill Results

Period May 1st, 2014 to September 30th, 2014

Drill Hole		Section Line	From (m)	To (m)	Core Length (m)	Au (g/t)	Oxidation	
ODD212	Güneytepe Infill	330_GT	16.4	21.4	5.0	0.26	oxide	
			29.4	37.4	8.0	0.24	oxide	
			46.6	53.0	6.4	0.48	partially oxidized	
			53.0	109.5	56.5	0.53	sulphide	
			109.5	129.8	20.3	1.11	oxide	
			<i>includes</i> 115.9	128.9	13.0	1.40	oxide	
			129.8	181.0	51.2	1.38	sulphide	
			<i>includes</i> 153.9	177.0	23.1	2.66	sulphide	
			181.0	190.1	9.1	0.71	oxide/partially oxidized	
			190.1	236.0	45.9	0.37	sulphide	
ODD213	Keltepe Exploration	150_KT	No Significant Intercepts					
ODD214	Keltepe Exploration	150_KT	No Significant Intercepts					
ODD215	Keltepe Exploration	50_KT	No Significant Intercepts					
ODD216	Güneytepe Infill	180_GT	0.0	28.5	28.5	1.52	oxide/partially oxidized	
			<i>includes</i> 13.2	25.0	11.8	3.27	oxide	
			66.8	82.0	15.2	0.30	oxide	
			127.5	134.9	7.4	1.07	sulphide	
ODD217	Keltepe Exploration	150_KT	85.7	106.8	21.1	1.16	oxide	
			<i>includes</i> 85.7	93.6	7.9	1.83	oxide	
ODD218	Keltepe NW Exploration	0_KTNW	No Significant Intercepts					
ODD219	Keltepe Exploration	50_KT	No Significant Intercepts					
ODD220	Keltepe NW Exploration	-100_KTNW	Not Sampled					
ODD221	Güneytepe Exploration	240_GT	4.0	13.6	9.6	0.61	oxide	
ODD222	Keltepe Exploration	200_KT	196.2	202.3	6.1	0.31	oxide	
ODD223	Keltepe NW Exploration	-100_KTNW	Not Sampled					
ODD224	Güneytepe Exploration	240_GT	0.0	12.8	12.8	0.22	oxide	
ODD225	Keltepe Exploration	50_KT	No Significant Intercepts					
ODD226	Güneytepe Exploration	210_GT	No Significant Intercepts					
ODD227	Keltepe NW Exploration	100_KTNW	No Significant Intercepts					
ODD228	Keltepe NW Exploration	200_KTNW	No Significant Intercepts					
ODD229	Keltepe NW Exploration	0_KTNW	No Significant Intercepts					
ODD230	Keltepe Infill	700_KT	36.4	154.1	117.7	0.70	oxide	
			<i>includes</i> 93.6	98.6	5.0	1.43	oxide	
			<i>and</i> 129.1	134.1	5.0	1.31	oxide	
			160.9	200.0	39.1	0.24	oxide	
			217.3	238.3	21.0	0.23	oxide	
			254.0	271.3	17.3	0.31	oxide	
			300.0	309.0	9.0	0.22	oxide	
			335.0	343.3	8.3	0.28	oxide	
349.8	359.0	9.2	0.27	oxide				
ODD231	Keltepe NW Exploration	0_KTNW	212.0	228.0	16.0	0.34	oxide	
			237.0	255.6	18.6	0.32	oxide	
ODD232	Kozluca	-	No Significant Intercepts					
ODD233	Keltepe E Exploration	-	No Significant Intercepts					

Notes: Mineralized intervals are greater than 0.20 g/t Au.

Higher grade sub-intervals are greater than 1.00 g/t Au.

Minimum 5m width and maximum of 5m internal dilution.

True widths for mineralized zones are about 60% to 90% of stated down hole interval.

Oxidation assignment is a visual discrimination from core logging.

This information should be read together with our news release of October 29th, 2014.

Malcolm Stallman, a Member of the Australian Institute of Geoscientists (AIG), is Centerra's qualified person for the purpose of National Instrument 43-101.

Tables are current as of September 30, 2014.



Centerra Gold Inc. - Oksut Project Drill Results

Period May 1st, 2014 to September 30th, 2014

Drill Hole		Section Line	From (m)	To (m)	Core Length (m)	Au (g/t)	Oxidation	
ODD234	Keltepe NW Exploration	200_KTNW	<i>Not Sampled</i>					
ODD235	Keltepe NW Exploration	-100_KTNW	No Significant Intercepts					
ODD236	Keltepe Exploration	150_KT	70.0	98.4	28.4	0.67	oxide	
			218.0	223.0	5.0	0.50	oxide	
			235.0	247.0	12.0	0.23	oxide	
ODD237	Keltepe Exploration	750_KT	135.2	200.3	65.1	0.35	oxide	
			327.2	333.2	6.0	0.20	oxide/sulphide	
ODD238	Keltepe Infill	550_KT	35.2	42.6	7.4	2.70	oxide	
			<i>includes</i> 35.2	40.5	5.3	3.62	oxide	
			65.8	87.6	21.8	4.73	oxide	
			<i>includes</i> 68.8	86.6	17.8	5.60	oxide	
			170.0	196.0	26.0	0.26	oxide	
			208.0	230.0	22.0	0.21	oxide	
307.3	315.2	7.9	0.25	sulphide				
ODD239	Keltepe Infill	250_KT	295.8	304.0	8.2	0.27	sulphide	
ODD240	Keltepe NW Exploration	0_KTNW	114.0	135.0	21.0	0.24	oxide	
			154.0	171.0	17.0	0.46	oxide	
			187.5	192.5	5.0	0.33	oxide	
			201.5	238.0	36.5	0.47	oxide	
			281.0	290.5	9.5	0.23	oxide/sulphide	
ODD241	Guneytepe Infill	270_GT	22.1	60.1	38.0	0.21	oxide/partially oxidised	
			87.5	116.2	28.7	0.27	sulphide	
ODD242	Keltepe Infill	800_KT	No Significant Intercepts					
ODD243	Keltepe Infill	350_KT	109.0	116.0	7.0	0.29	oxide	
			160.0	165.0	5.0	0.25	oxide	

Notes: Mineralized intervals are greater than 0.20 g/t Au.

Higher grade sub-intervals are greater than 1.00 g/t Au.

Minimum 5m width and maximum of 5m internal dilution.

True widths for mineralized zones are about 60% to 90% of stated down hole interval.

Oxidation assignment is a visual discrimination from core logging.

This information should be read together with our news release of October 29th, 2014.

Malcolm Stallman, a Member of the Australian Institute of Geoscientists (AIG), is Centerra's qualified person for the purpose of National Instrument 43-101.

Tables are current as of September 30, 2014.



Centerra Gold Inc. - Oksut Gold Project, Turkey

Diamond Drill Hole Locations

Period May 1st, 2014 to September 30th, 2014

Drill Hole	Target	Section Line	Location Easting *	Location Northing *	Elevation (m)	Length (m)	Collar Azimuth **	Collar Dip
ODD0187	Guneytepe Metallurgical	180_GT	719,548	4,239,740	1,762.00	80.0	240°	-75°
ODD0188	Keltepe Metallurgical	600_KT	719,405	4,240,577	1,808.00	230.0	257°	-60°
ODD0189	Keltepe Metallurgical	450_KT	719,506	4,240,463	1,844.00	270.0	257°	-50°
ODD0190	Guneytepe Metallurgical	210_GT	719,391	4,239,671	1,684.00	50.6	60°	-45°
ODD0190A	Guneytepe Metallurgical	210_GT	719,394	4,239,673	1,687.00	130.0	60°	-45°
ODD0191	Keltepe Metallurgical	750_KT	719,264	4,240,683	1,807.00	140.0	77°	-60°
ODD0192	Keltepe Metallurgical	550_KT	719,570	4,240,576	1,829.00	310.0	257°	-50°
ODD0193	Guneytepe Geotechnical	240_GT	719,509	4,239,784	1,760.00	173.0	50°	-60°
ODD0194	Buyuktepe Exploration	400_KT	718,951	4,240,287	1,820.00	312.2	240°	-45°
ODD0195	Keltepe Geotechnical	550_KT	719,507	4,240,544	1,821.00	225.0	45°	-75°
ODD0196	Keltepe Geotechnical	500_KT	719,268	4,240,423	1,777.00	200.0	240°	-75°
ODD0197	Keltepe Geotechnical	650_KT	719,602	4,240,662	1,854.00	175.0	45°	-60°
ODD0198	Buyuktepe Exploration	750_KT	718,771	4,240,574	1,805.00	388.2	240°	-45°
ODD0199	Keltepe Geotechnical	400_KT	719,499	4,240,411	1,847.89	260.0	125°	-75°
ODD0200	Keltepe Geotechnical	800_KT	719,341	4,240,749	1,825.00	200.0	0°	-65°
ODD0201	Keltepe Geotechnical	350_KT	719,726	4,240,405	1,872.00	175.0	90°	-75°
ODD0202	Keltepe Geotechnical	300_KT	719,502	4,240,297	1,832.00	200.0	160°	-75°
ODD0203	Keltepe NW Exploration	100_KTNW	719,168	4,241,067	1,816.54	404.0	257°	-60°
ODD0204	Keltepe Exploration	200_KT	719,759	4,240,262	1,860.80	252.2	257°	-60°
ODD0205	Keltepe Exploration	200_KT	719,710	4,240,240	1,854.77	177.7	257°	-60°
ODD0206	Keltepe Exploration	200_KT	719,649	4,240,229	1,837.64	230.9	257°	-60°
ODD0207	Keltepe Exploration	200_KT	719,582	4,240,219	1,835.00	221.0	257°	-60°
ODD0208	Keltepe Infill	450_KT	719,225	4,240,421	1,779.69	198.4	257°	-60°
ODD0209	Keltepe Exploration	200_KT	719,477	4,240,191	1,812.88	253.2	257°	-60°
ODD0210	Guneytepe Infill	150_GT	719,427	4,239,622	1,685.00	200.0	240°	-65°
ODD0211	Keltepe Infill	400_KT	719,284	4,240,364	1,780.00	227.0	257°	-60°
ODD0212	Guneytepe Infill	330_GT	719,260	4,239,745	1,652.00	238.0	60°	-45°
ODD0213	Keltepe Exploration	150_KT	719,707	4,240,187	1,831.00	192.0	257°	-60°
ODD0214	Keltepe Exploration	150_KT	719,656	4,240,184	1,825.00	197.2	257°	-60°
ODD0215	Keltepe Exploration	50_KT	719,842	4,240,114	1,852.00	262.0	257°	-60°
ODD0216	Guneytepe Infill	180_GT	719,341	4,239,605	1,655.00	223.0	60°	-45°
ODD0217	Keltepe Exploration	150_KT	719,774	4,240,215	1,841.00	232.3	257°	-60°
ODD0218	Keltepe NW Exploration	0_KTNW	718,790	4,240,885	1,682.00	119.5	257°	-60°
ODD0219	Keltepe Exploration	50_KT	719,734	4,240,101	1,820.00	202.8	257°	-60°
ODD0220	Keltepe NW Exploration	-100_KTNW	718,921	4,240,817	1,714.00	140.7	77°	-60°
ODD0221	Guneytepe Exploration	240_GT	718,955	4,239,450	1,605.00	160.0	240°	-45°
ODD0222	Keltepe Exploration	200_KT	719,380	4,240,161	1,779.00	240.0	257°	-60°
ODD0223	Keltepe NW Exploration	-100_KTNW	718,934	4,240,806	1,714.00	64.5	257°	-60°
ODD0224	Guneytepe Exploration	240_GT	718,952	4,239,452	1,605.00	143.3	0°	-45°
ODD0225	Keltepe Exploration	50_KT	719,539	4,240,056	1,789.00	205.5	257°	-60°
ODD0226	Guneytepe Exploration	210_GT	719,020	4,239,477	1,611.00	153.0	240°	-45°
ODD0227	Keltepe NW Exploration	100_KTNW	718,879	4,241,009	1,710.00	279.6	77°	-60°
ODD0228	Keltepe NW Exploration	200_KTNW	718,968	4,241,127	1,745.00	207.0	77°	-60°
ODD0229	Keltepe NW Exploration	0_KTNW	719,193	4,240,977	1,815.00	280.7	257°	-60°
ODD0230	Keltepe Infill	700_KT	719,286	4,240,640	1,805.00	460.6	0°	-90°
ODD0231	Keltepe NW Exploration	0_KTNW	718,994	4,240,936	1,745.00	343.0	77°	-60°
ODD0232	Kozluca Exploration	-	718,600	4,243,400	1,615.00	333.9	200°	-75°
ODD0233	Keltepe E Exploration	-	720,881	4,239,981	1,910.00	304.0	110°	-75°
ODD0234	Keltepe NW Exploration	200_KTNW	718,699	4,241,062	1,685.00	164.0	77°	-75°
ODD0235	Keltepe NW Exploration	-100_KTNW	719,121	4,240,858	1,779.00	304.4	77°	-50°
ODD0236	Keltepe Exploration	150_KT	719,706	4,240,190	1,834.00	347.0	77°	-50°
ODD0237	Keltepe Exploration	750_KT	719,064	4,240,656	1,747.44	410.0	0°	-90°
ODD0238	Keltepe Infill	550_KT	719,513	4,240,545	1,821.00	437.4	0°	-90°
ODD0239	Keltepe Infill	250_KT	719,543	4,240,250	1,838.00	370.4	0°	-90°
ODD0240	Keltepe NW Exploration	0_KTNW	718,995	4,240,943	1,745.00	304.1	257°	-45°
ODD0241	Guneytepe Infill	270_GT	719,203	4,239,655	1,645.00	196.5	60°	-45°
ODD0242	Keltepe Infill	800_KT	719,344	4,240,751	1,825.00	164.0	180°	-85°
ODD0243	Keltepe Infill	350_KT	719,459	4,240,335	1,835.00	220.5	257°	-50°

Notes: Section line is location of the hole collar.

This information should be read together with our news release of October 29th, 2014.

Malcolm Stallman, a Member of the Australian Institute of Geoscientists (AIG), is Centerra's qualified person for the purpose of National Instrument 43-101.

Table is current as of September 30, 2014.

* Datum is UTM ED50 Zone 36

** Azimuths are relative to grid