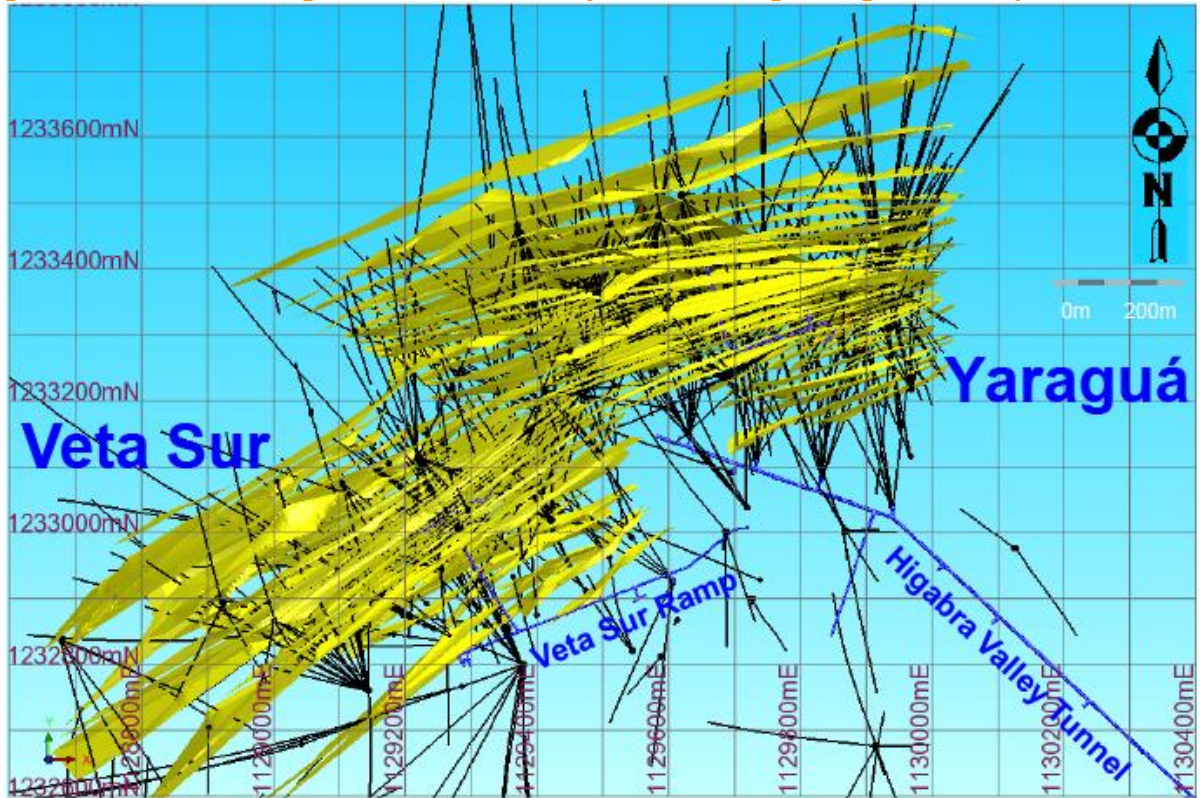
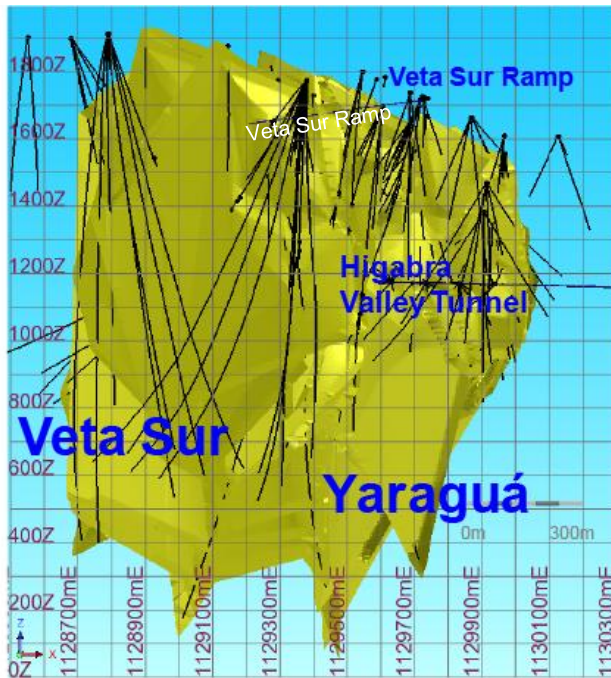


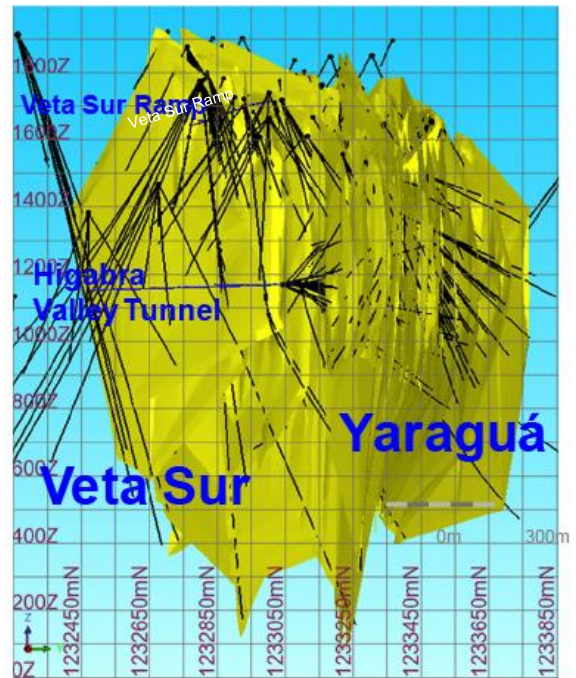
Figure 1: 3D Model of Yaraguá and Veta Sur vein systems showing drilling and development



Plan view showing veins, drilling and development



Long Section view, looking north



Cross section view, looking west