

Figure 1: Location Map

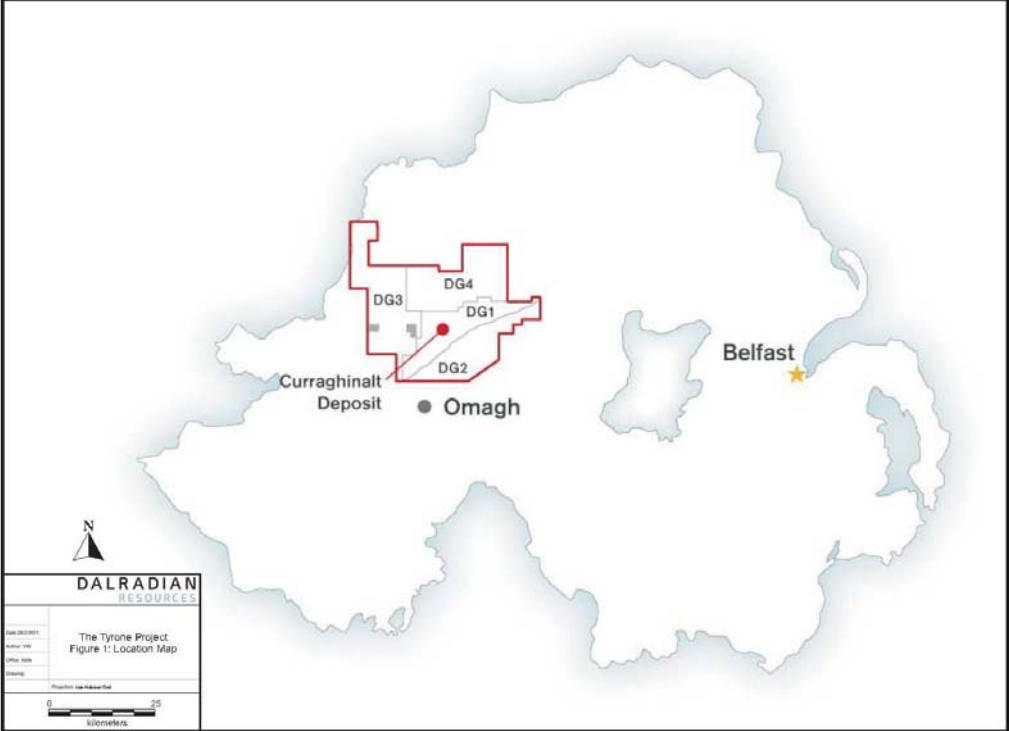


Figure 2: Plan Map

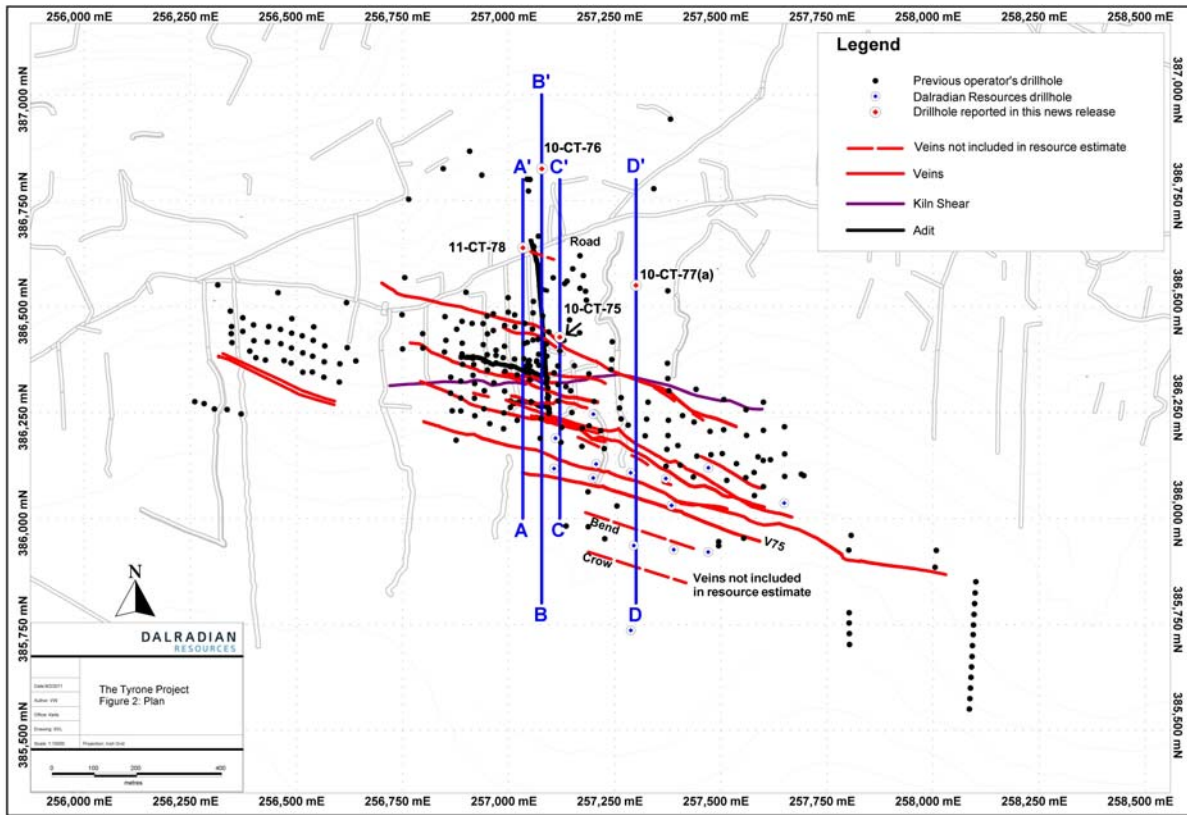


Figure 3: Cross-section A to A'

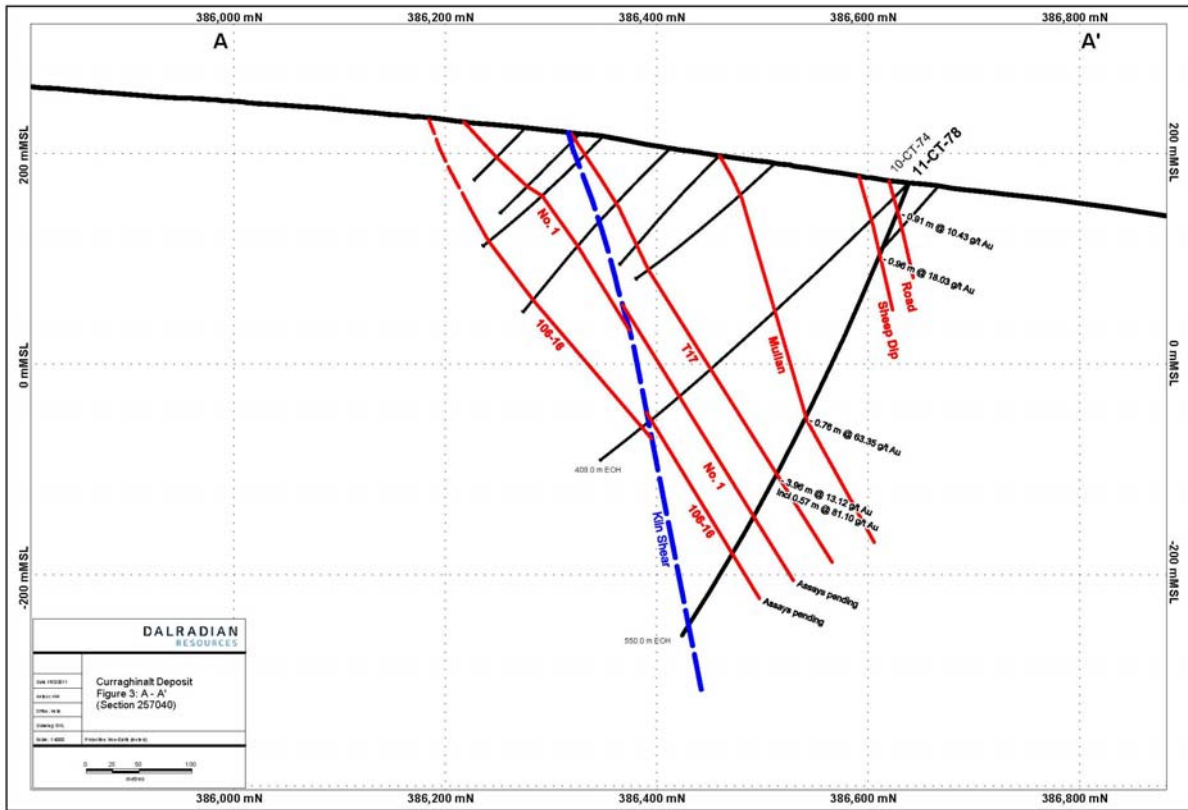


Figure 4: Cross-section B to B'

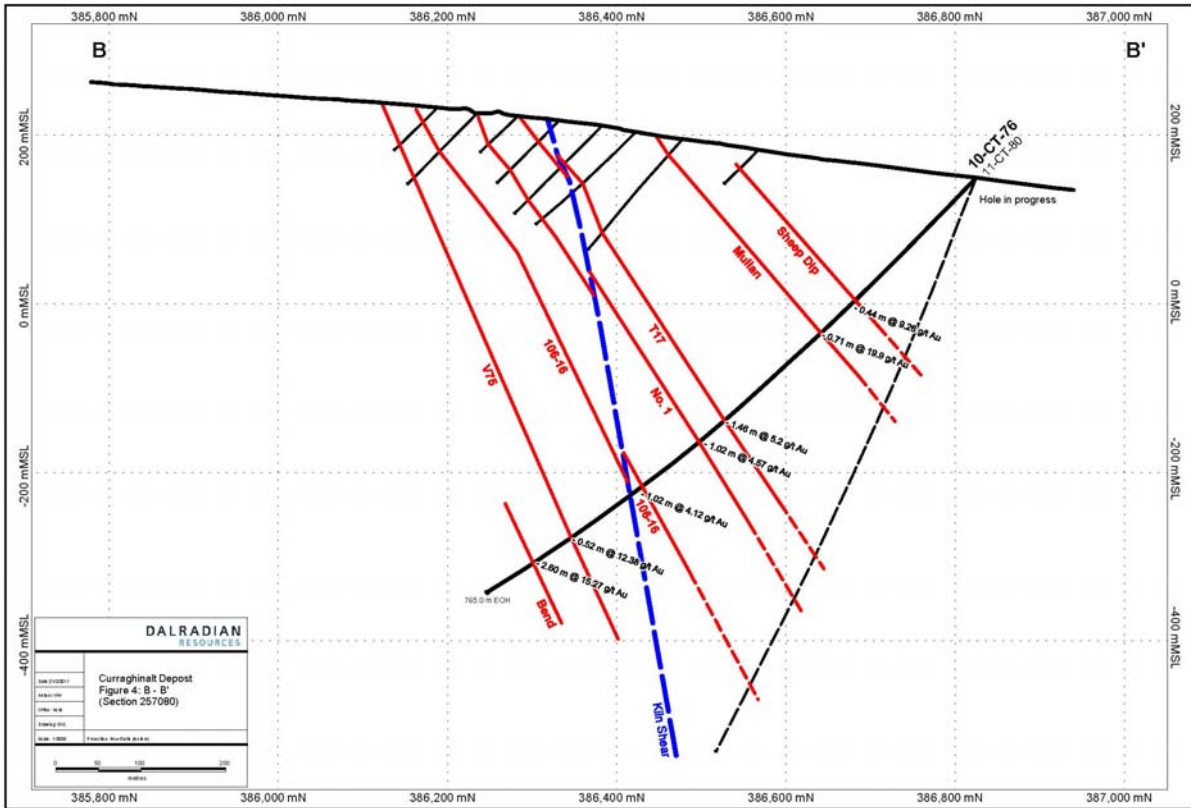


Figure 5: Cross-section C to C'

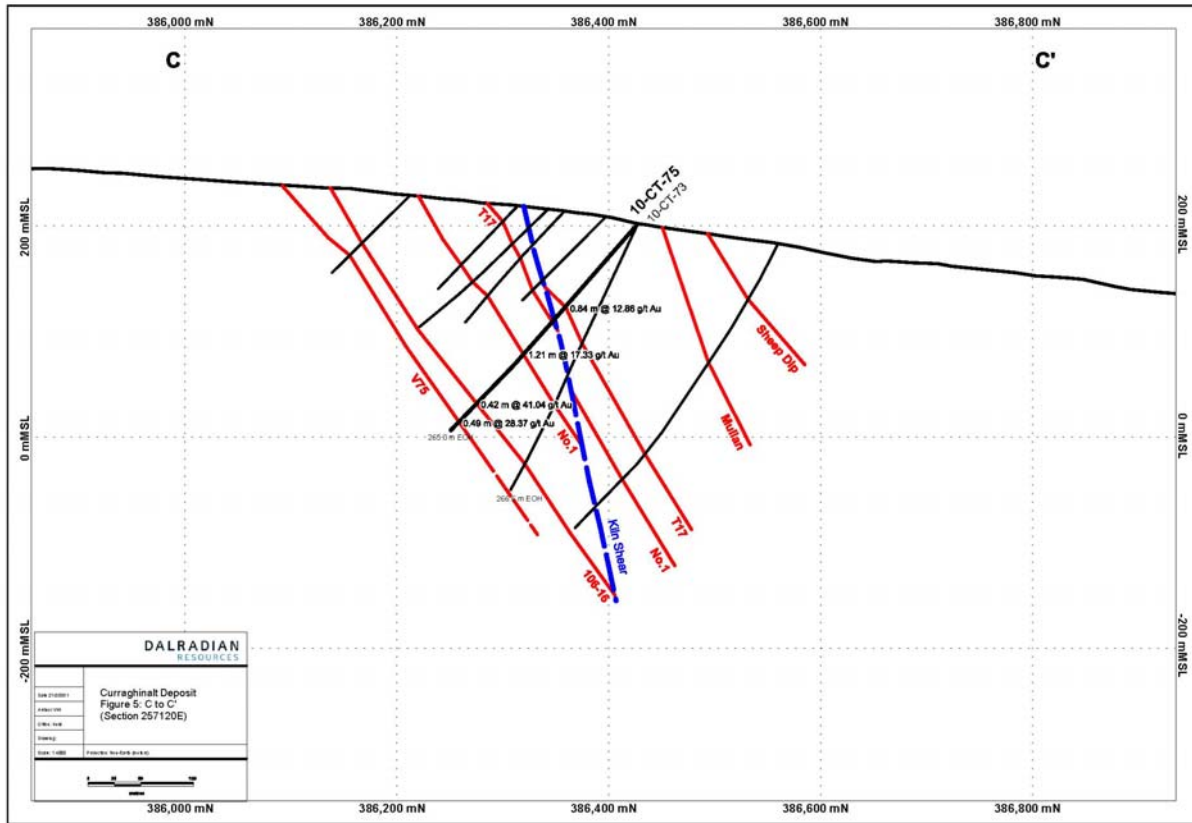


Figure 6: Cross-section D to D'

