



Figure I: Kisladag Plan

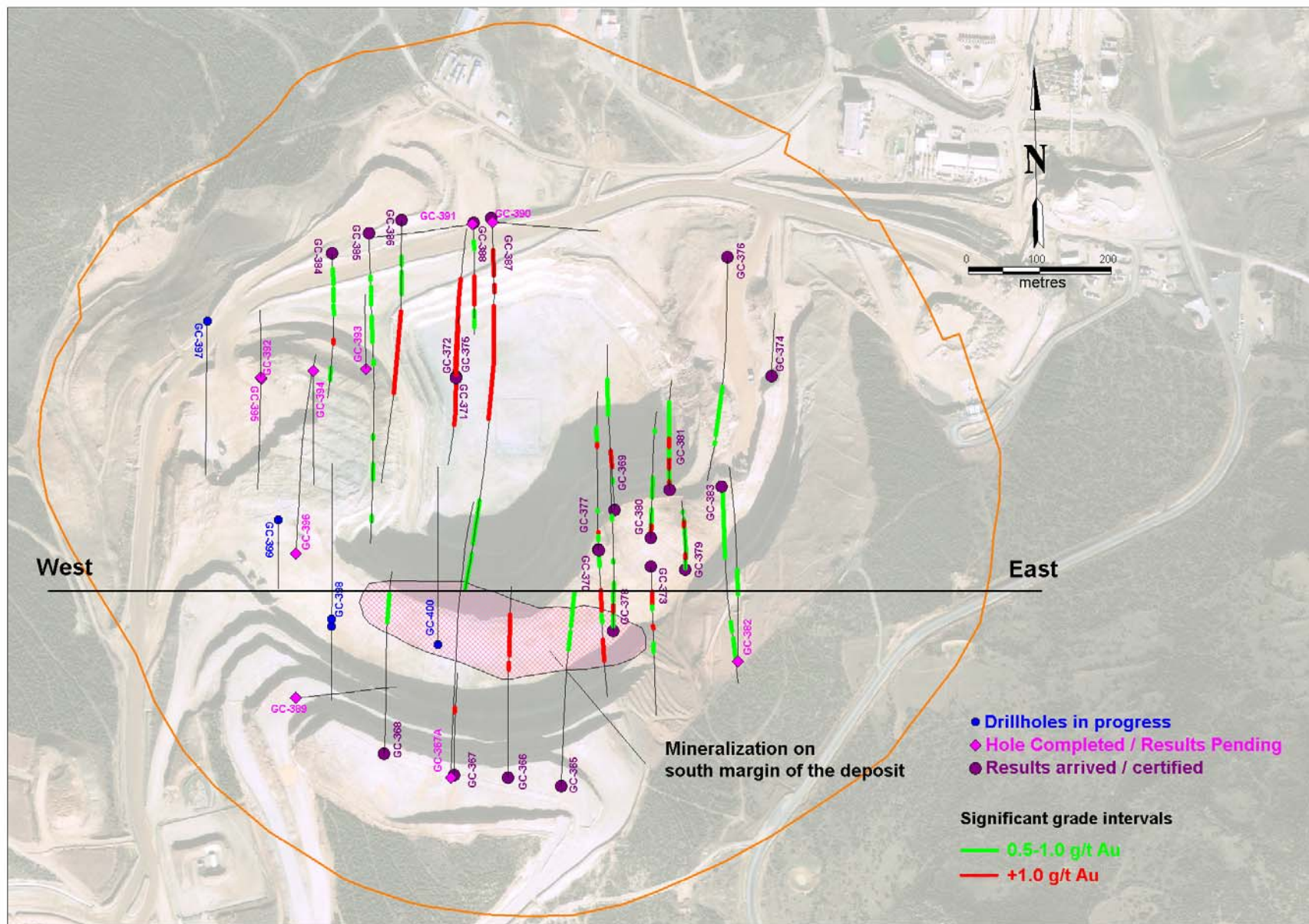




Figure II: Kisladag Section Showing New Mineralized Zones, Southern Area

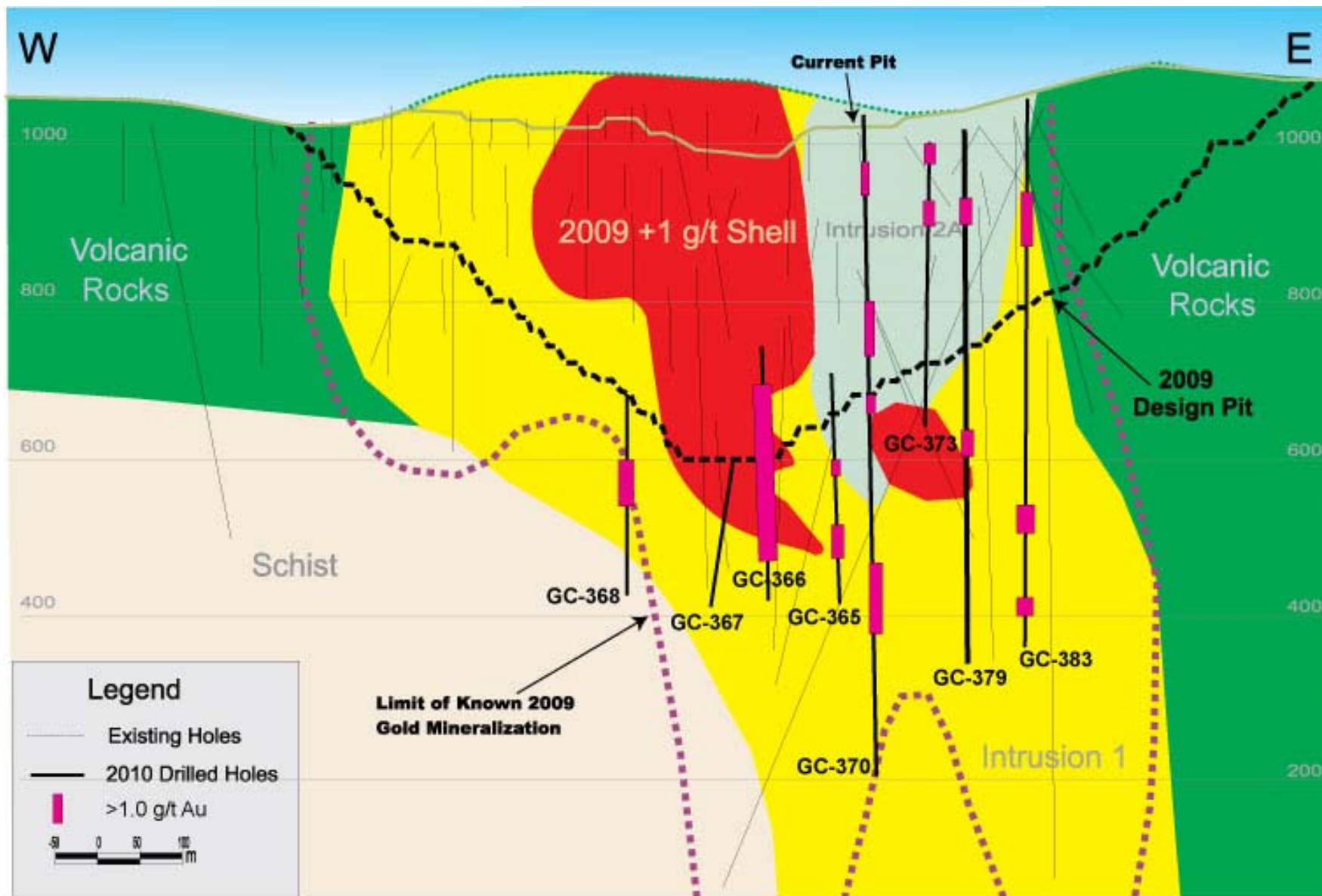


Figure III: Kokarpinar Plan Map

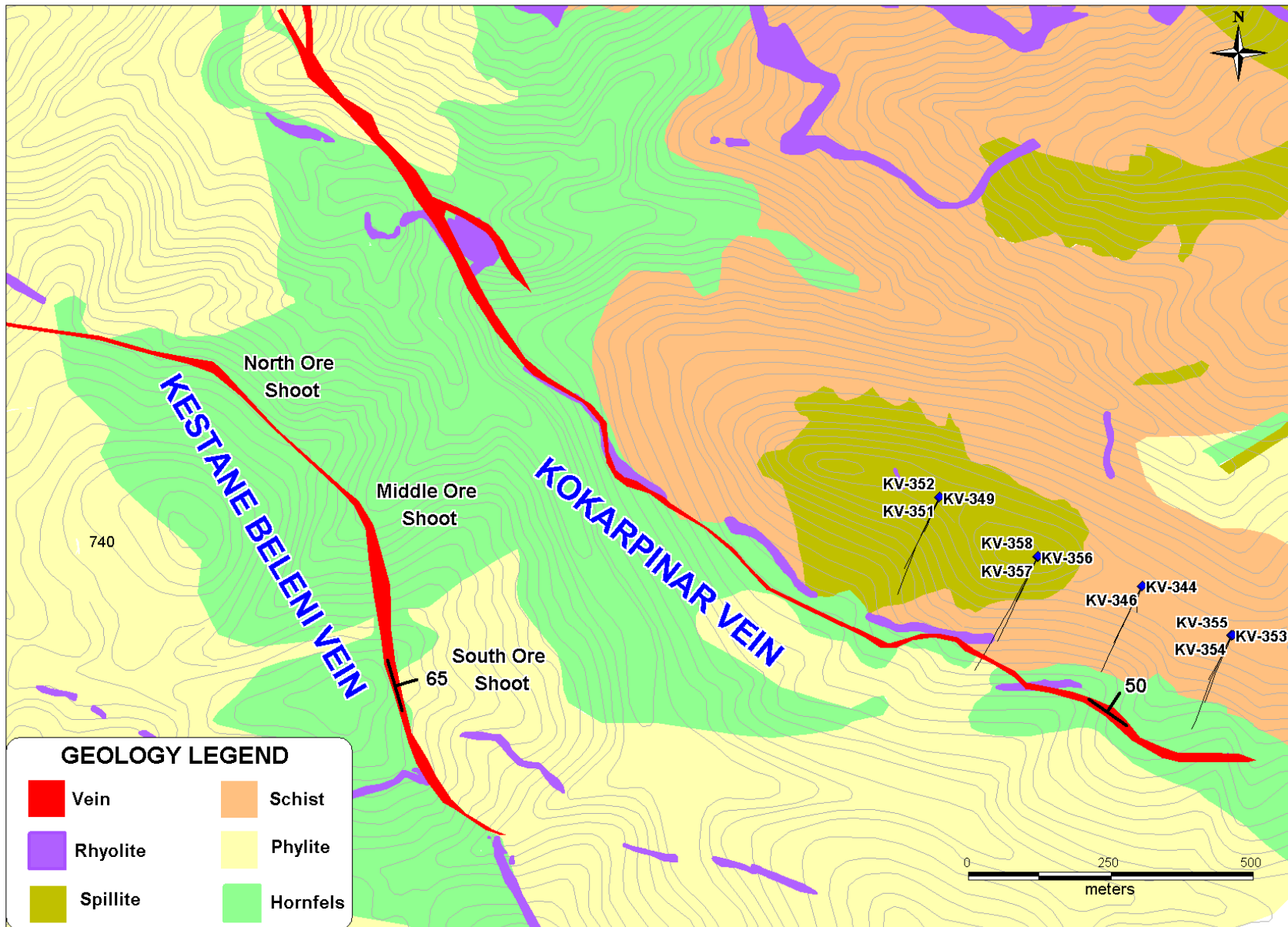


Figure IV: Tanjianshan 323 Zone Plan

