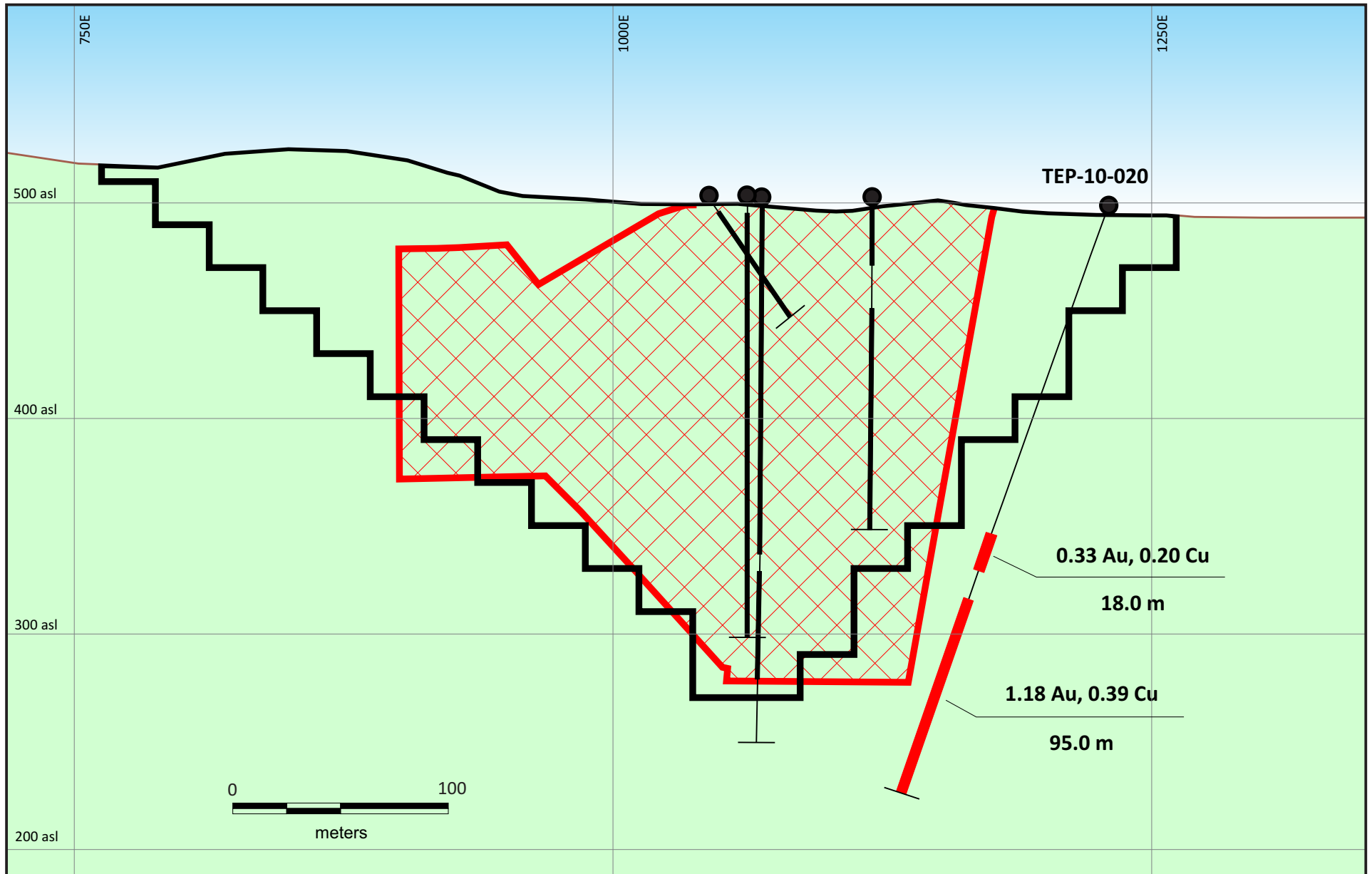
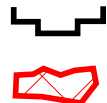
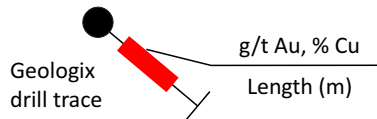


TEPAL PROJECT - Section 2115700N (Looking North)



Legend



2010 PEA Ultimate Pit



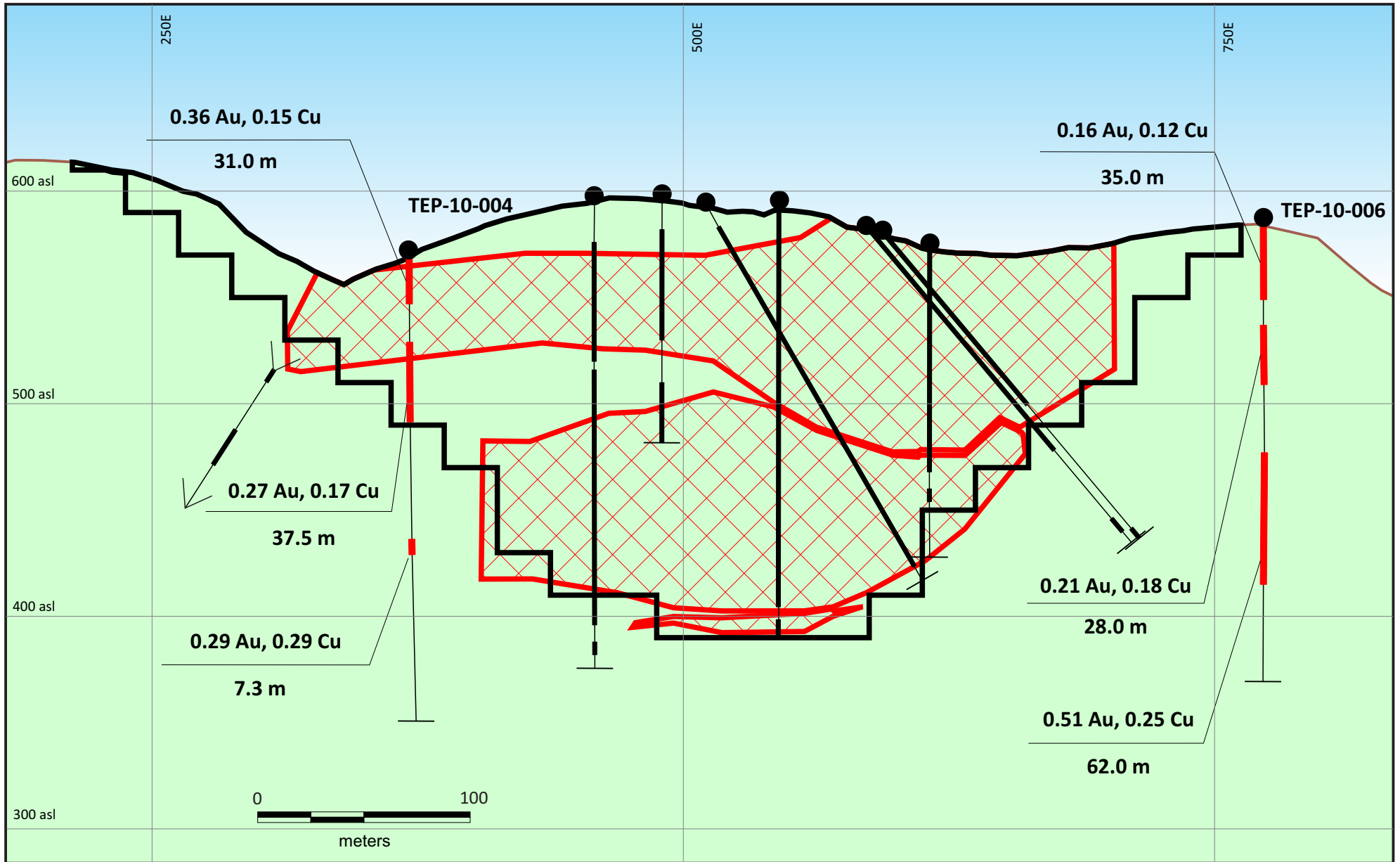
Current NI43-101 Resource Outline



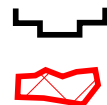
GEOLOGIX
EXPLORATIONS
INC.

The Tepal Project, Michoacan, Mexico

TEPAL PROJECT - Section 2116950N (Looking North)



Legend



2010 PEA Ultimate Pit



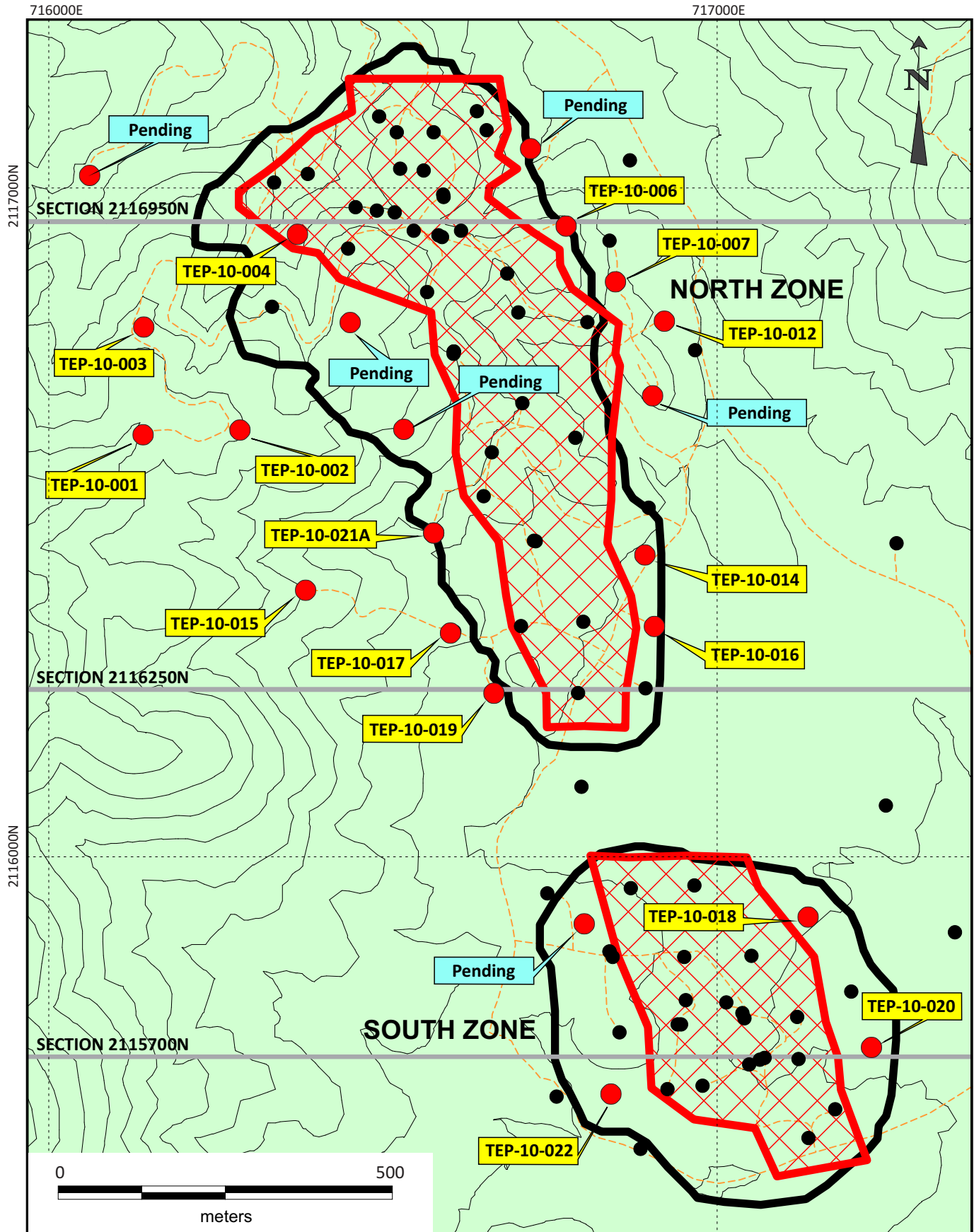
Current NI43-101 Resource Outline



GEOLOGIX
EXPLORATIONS
INC.

The Tepal Project, Michoacan, Mexico

TEPAL RESOURCE AREA DRILL PLAN



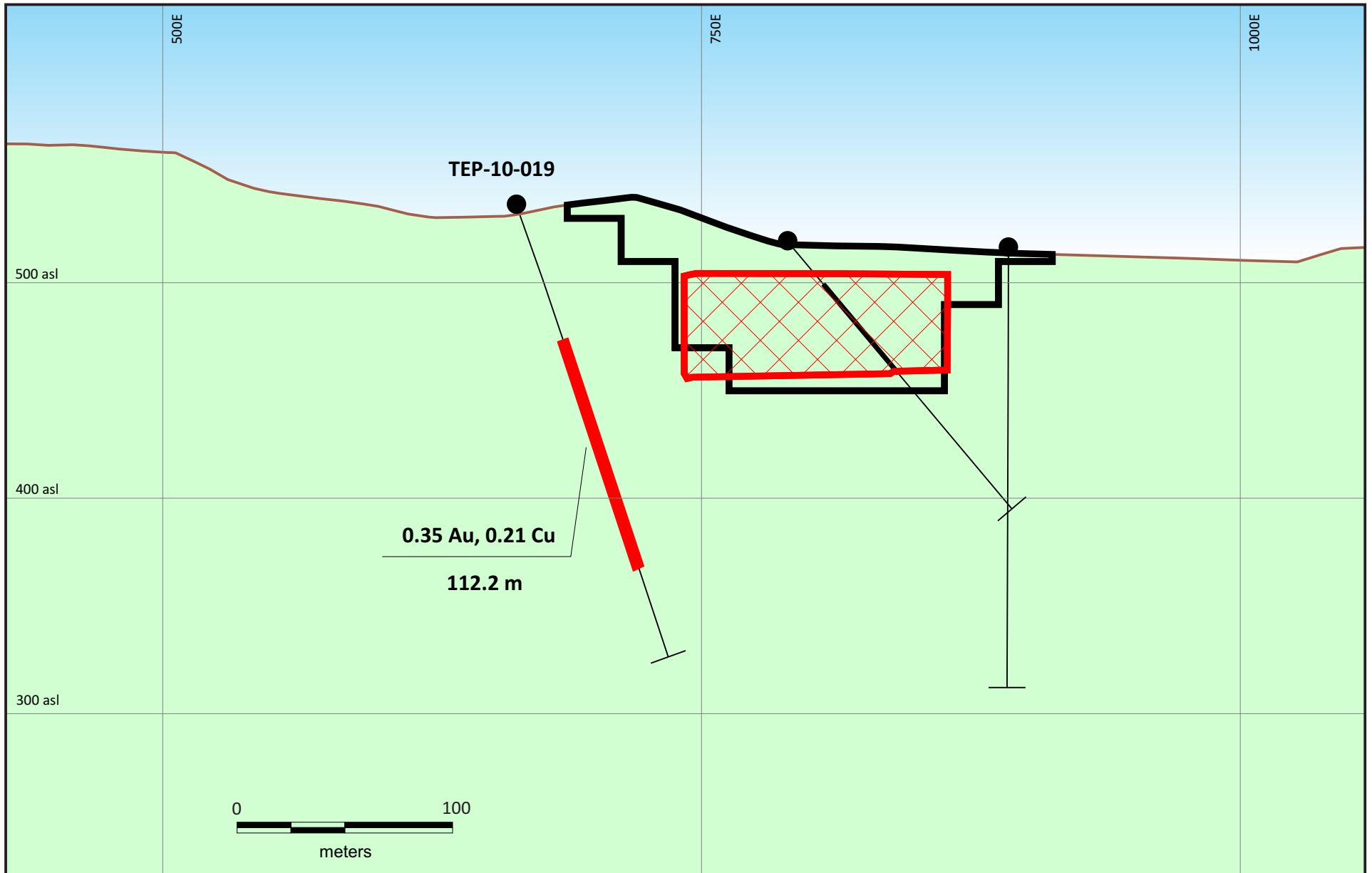
Legend

- Roads
- Topographic Contours
- 2010 PEA Ultimate Pit
- Geologix drill holes
- Historic drill holes
- Current NI43-101 Resource Outline

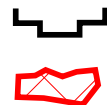
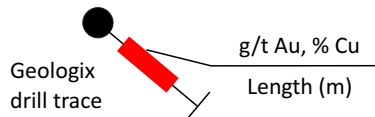


The Tepal Project, Michoacan, Mexico

TEPAL PROJECT - Section 2116250N (Looking North)



Legend



2010 PEA Ultimate Pit



Current NI43-101 Resource Outline



GEOLOGIX
EXPLORATIONS
INC.

The Tepal Project, Michoacan, Mexico