

**Legend**

--- Roads

--- Topographic Contours

- - - Approximate Limit of Tizate Mineralization

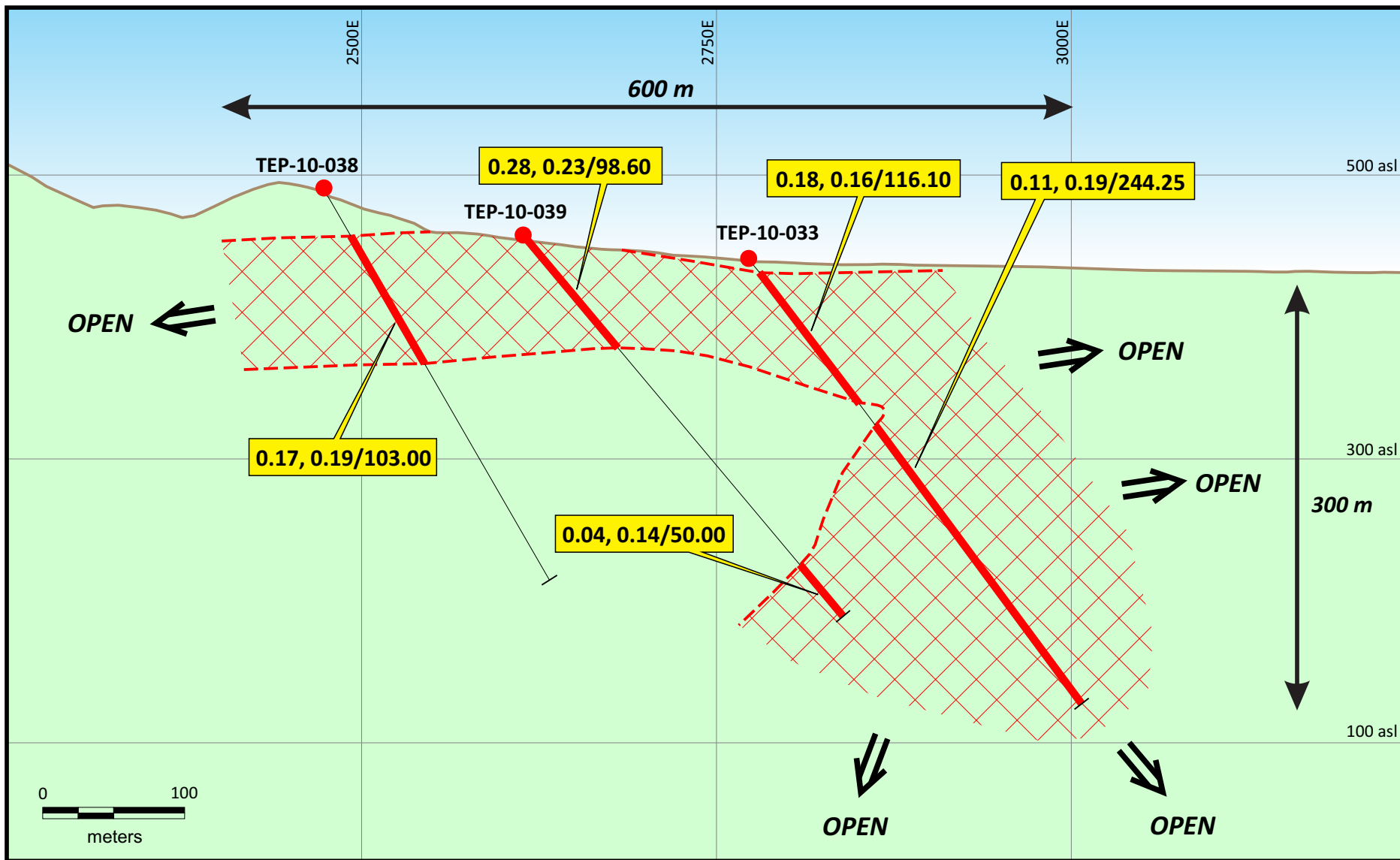
● Historic Hole ID

● Geologix Hole ID

● Geologix Hole ID  
Au g/t, Cu % / Length (metres)

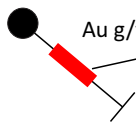


# TIZATE VERTICAL SECTION 2116700N PRELIMINARY INTERPRETATION - LOOKING NORTH



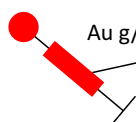
## Legend

Historic hole ID



Au g/t, Cu %/Length (metres)

Geologix hole ID



Au g/t, Cu %/Length (metres)



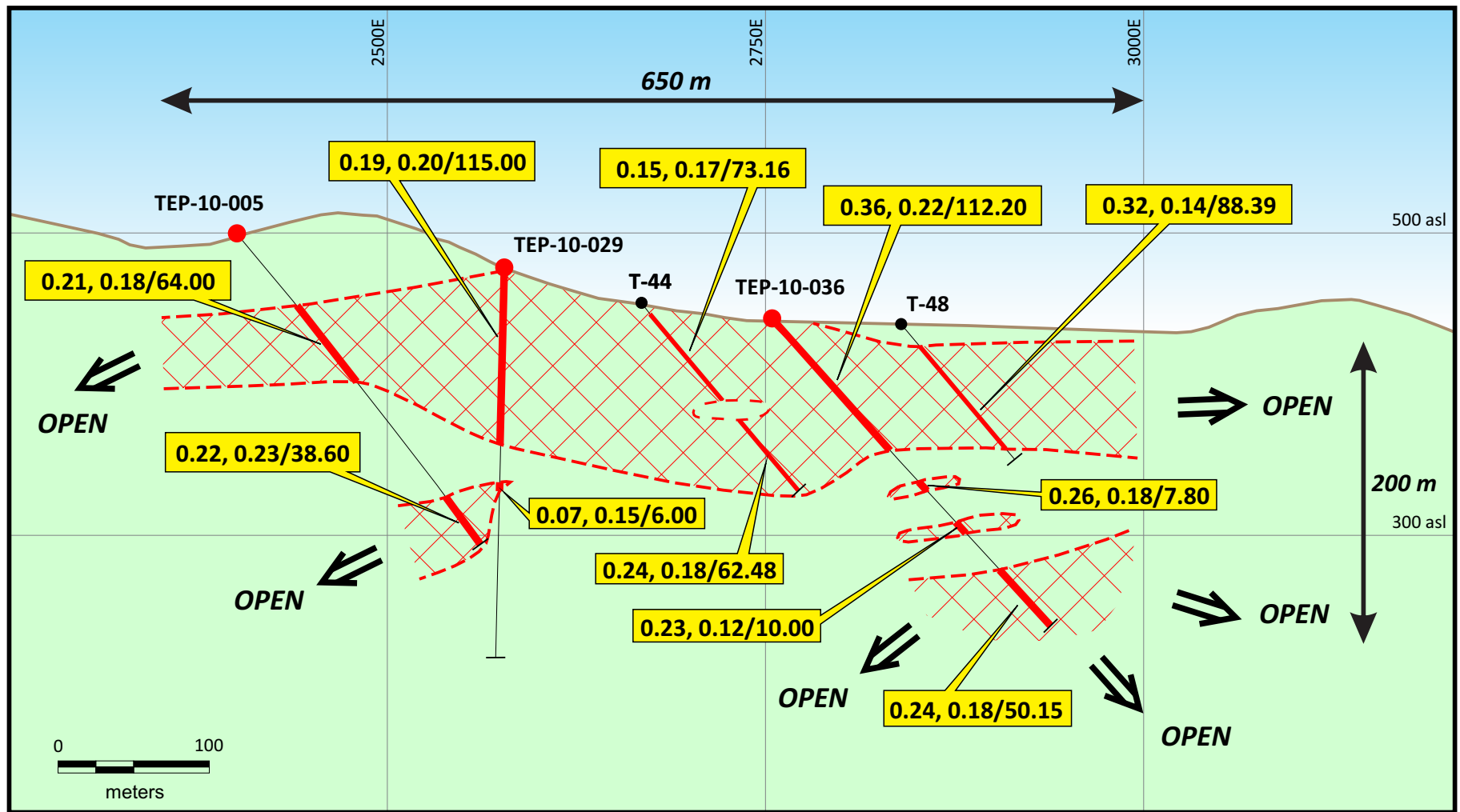
Preliminary Mineralized  
Outline



**GEOLOGIX**  
EXPLORATIONS  
INC.

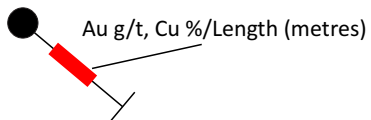
The Tepal Project, Michoacan, Mexico

# TIZATE VERTICAL SECTION 2116600N PRELIMINARY INTERPRETATION - LOOKING NORTH

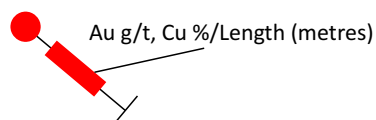


## Legend

Historic hole ID



Geoligix hole ID



Preliminary Mineralized Outline



**GEOLOGIX**  
EXPLORATIONS  
INC.

The Tepal Project, Michoacan, Mexico