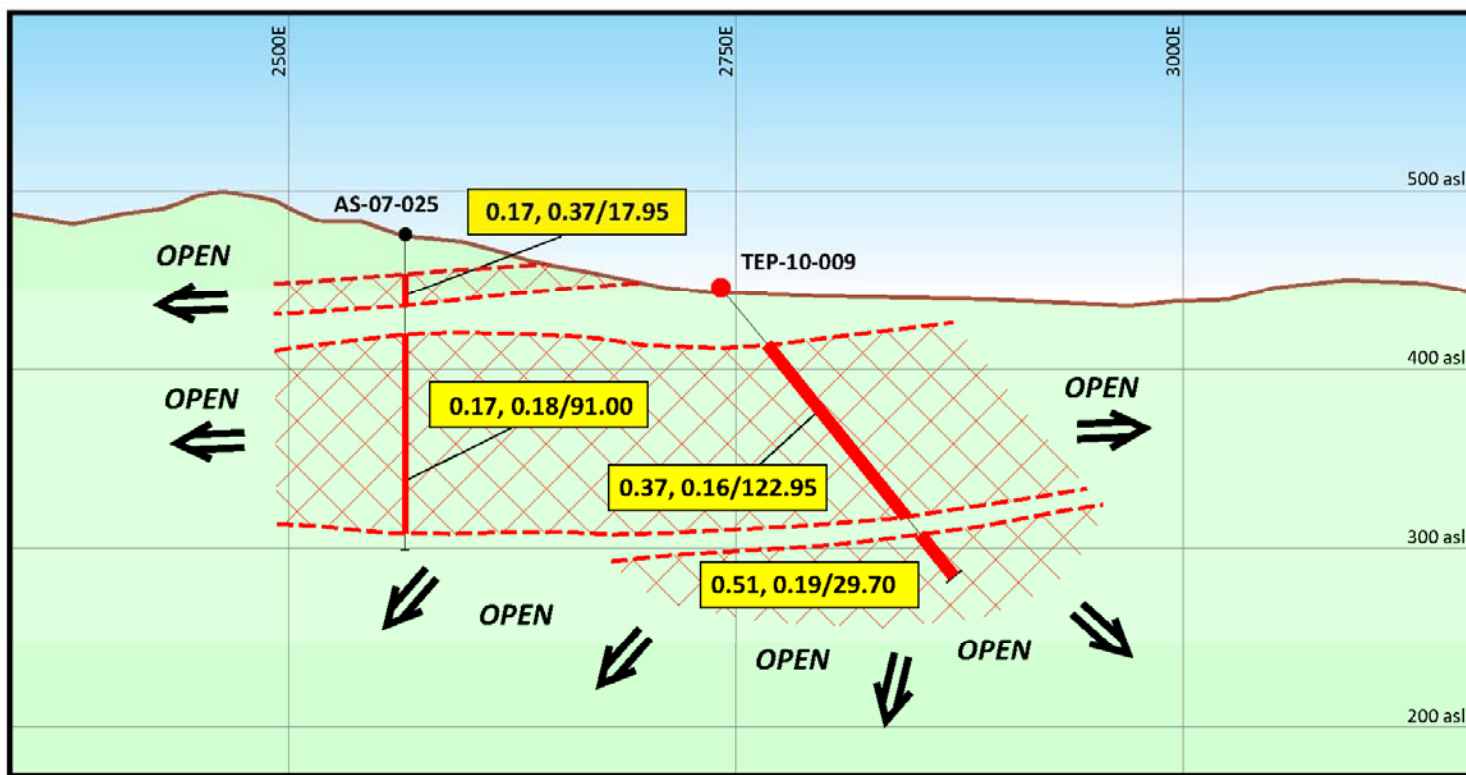




TEPAL PROJECT | MICHOACÁN, MEXICO

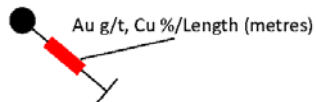
TIZATE VERTICAL SECTION 2116550 N

PRELIMINARY INTERPRETATION - LOOKING NORTH

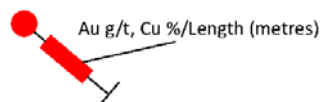


Legend

Historic hole ID



Geologix hole ID



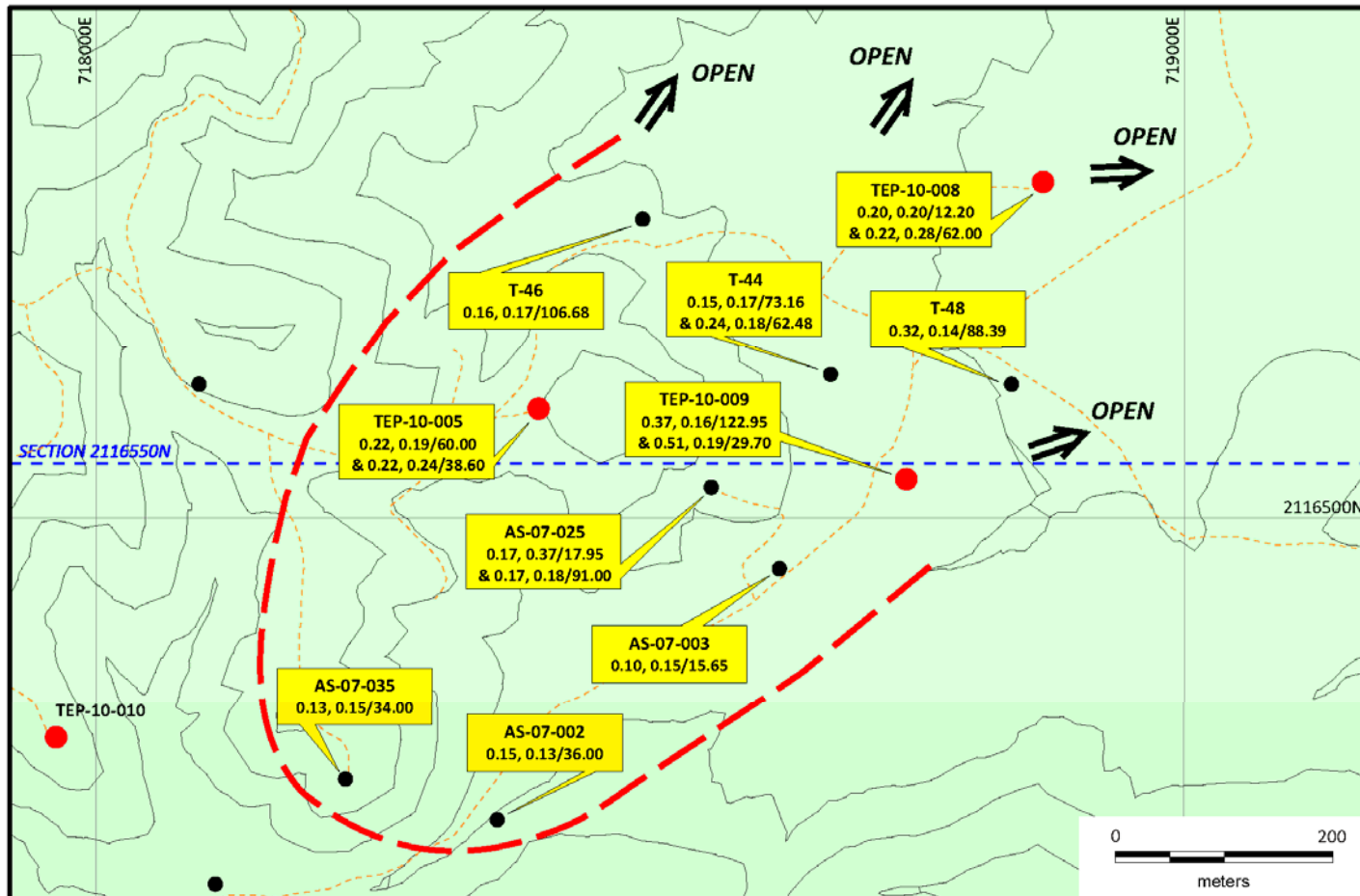
--- Preliminary Mineralized Outline



The Tepal Project, Michoacan, Mexico

TEPAL PROJECT | MICHOACÁN, MEXICO

Tizate Drill Hole Plan



Legend

-  Roads
 -  Topographic Contours
 -  Approximate Limit of Tizate Mineralization
 -  Geologix drill holes
 -  Historic drill holes
- | Hole ID |
|--------------------------------|
| Au g/t, Cu % / Length (metres) |



The Tepal Project, Michoacan, Mexico