




















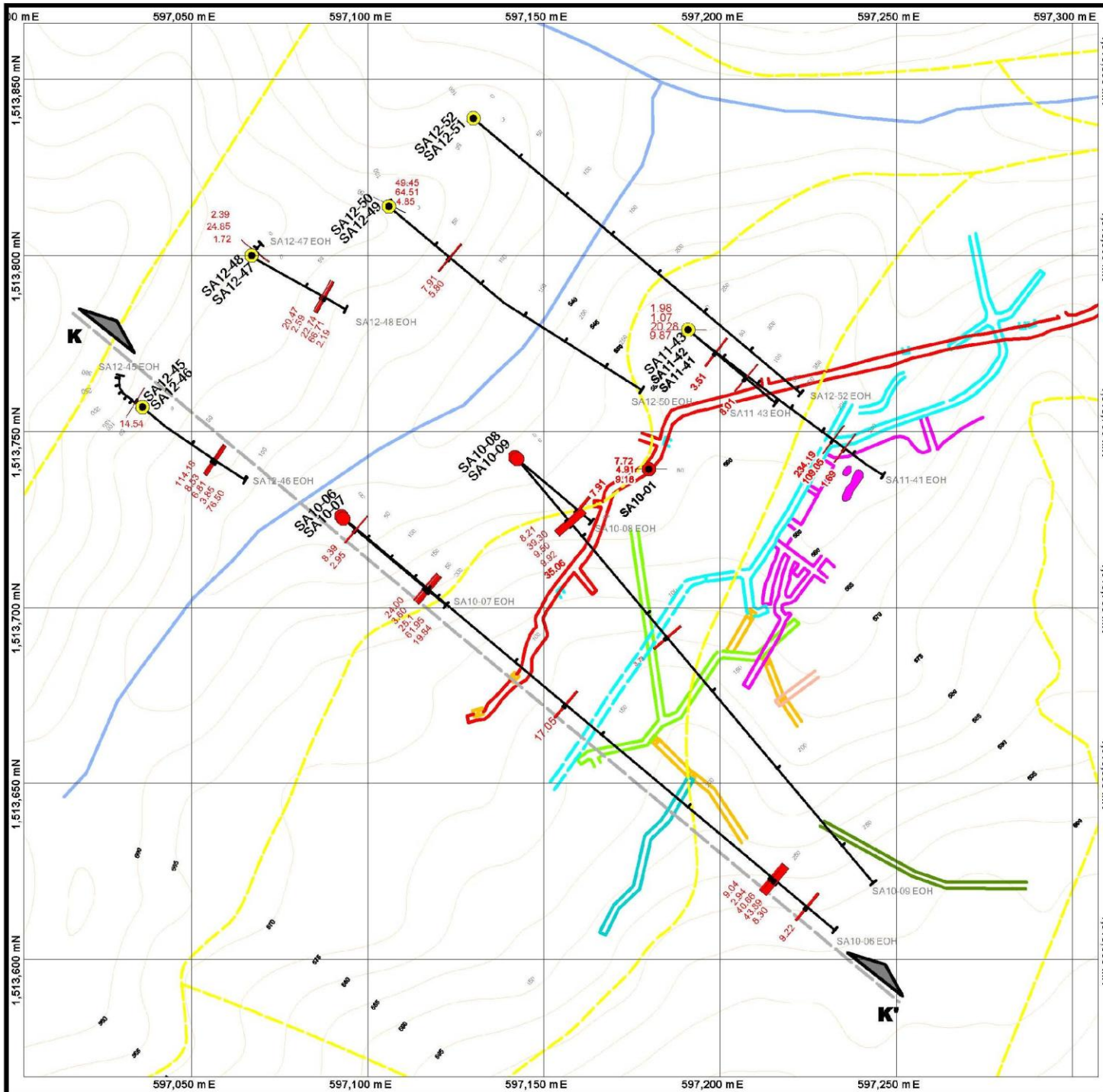


LEGEND

-  Au g/t Assay Histogram
-  Au g/t Assay Value
-  Terrain Profile
-  Approximate Trace of Mineralized Zone
-  Fault
-  Drill Hole Trace and Number

Lithology

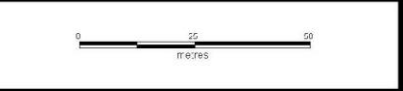
-  Overburden
-  Phyllite
-  Quartz Vein
-  Schist
-  Andesite Dike
-  Quartz Vein + Pyrite
-  No Recovery
-  Quartz Breccia
-  Quartz Vein Mineralized
-  Open Ground
-  Quartz Stockwork
-  Andesitic Tuff
-  Dacite Tuff
-  Saprolite



LEGEND

- 2011 - 2012 Drill Hole Vertical
- 2011-2012 Drill Hole Inclined
- 2010 Drill Hole Vertical
- 2010 Drill Hole Inclined
- Mineralized Intercept
- Old Spanish Working Level
- 400 Level
- 300 Stopes Level
- 300 Level
- 200 Level
- 160 Level
- 150 Level
- Winze Level
- Raise Level
- Raise to Vein Level
- Roads
- Contour with Elevation
- Creeks

Cross Section Lines And Name



GOLDEN REIGN RESOURCES LTD.

DRILL HOLE PLAN
Drill Holes SA12-46 - SA12-52

2010 - 2012 Drill Program
 San Albino - Arras Area
 San Albino - Murra Property

Projection: UTM WGS84, Zone 16N