

Collar 2010 2011

BHID

- LA ALTA
- ALE10-01
- CRISTO REY
- DIAMANTE
- LOS LACHES
- MONGORA
- NUEVA ALTA
- LA PLATA
- Q. EL POZO
- EL SILENCIO
- VETA DE BARRO

— traces 2010 2011

— Drainage

Elevation

Layer

- Index
- inter
- collar
- traces

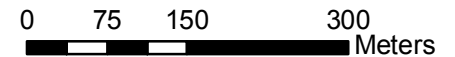
— sections

□ PFS PIT

□ LICENCES

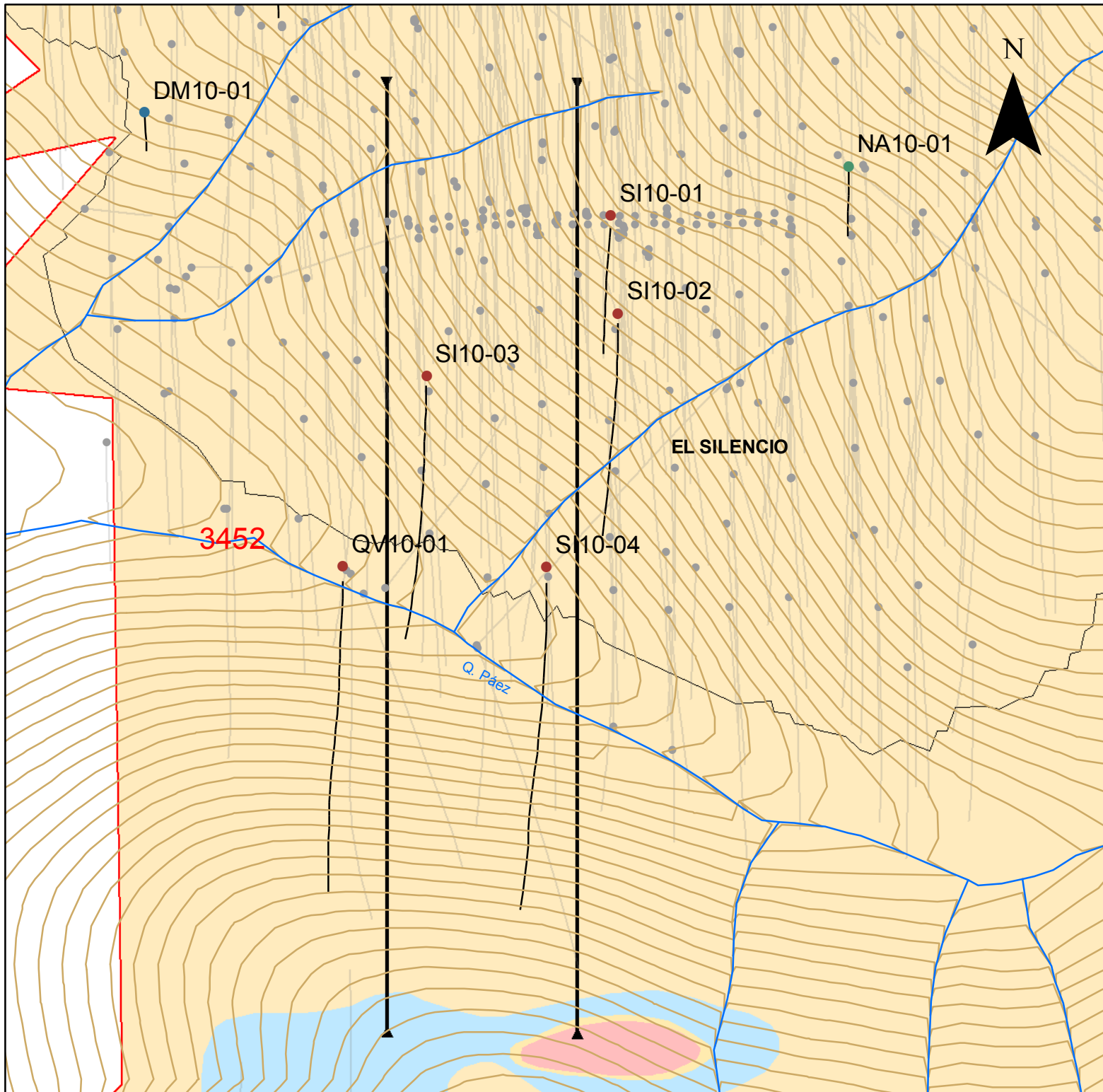
Soil Anomalies Au (ppb)

- >50
- 30-50
- 10-30



**2010 Exploration Map
Q. El Pozo**

26-03-2010



Collar 2010 2011

BHID

- LA ALTA
- ALE10-01
- CRISTO REY
- DIAMANTE
- LOS LACHES
- MONGORA
- NUEVA ALTA
- LA PLATA
- Q. EL POZO
- EL SILENCIO
- VETA DE BARRO

— traces 2010 2011

— Drainage

Elevation

Layer

- Index
- inter
- collar
- traces

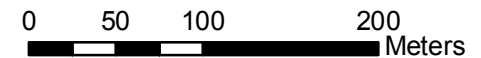
— sections

□ PFS PIT

□ LICENCES

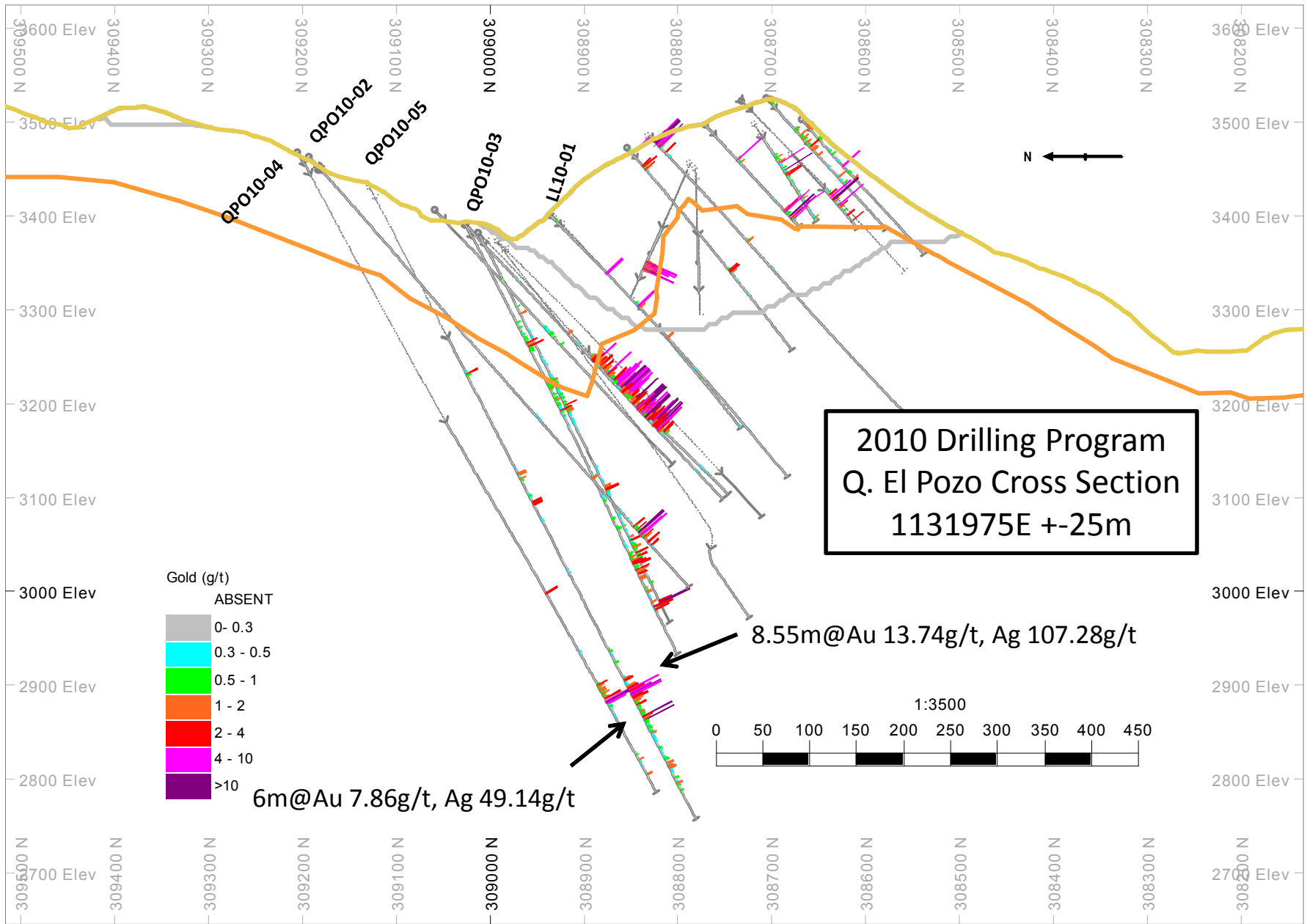
Soil Anomalies Au (ppb)

- >50
- 30-50
- 10-30



**2010 Exploration Map
El Silencio**

29-03-2011



**2010 Drilling Program
Q. El Pozo Cross Section
1131825E+-50m**

