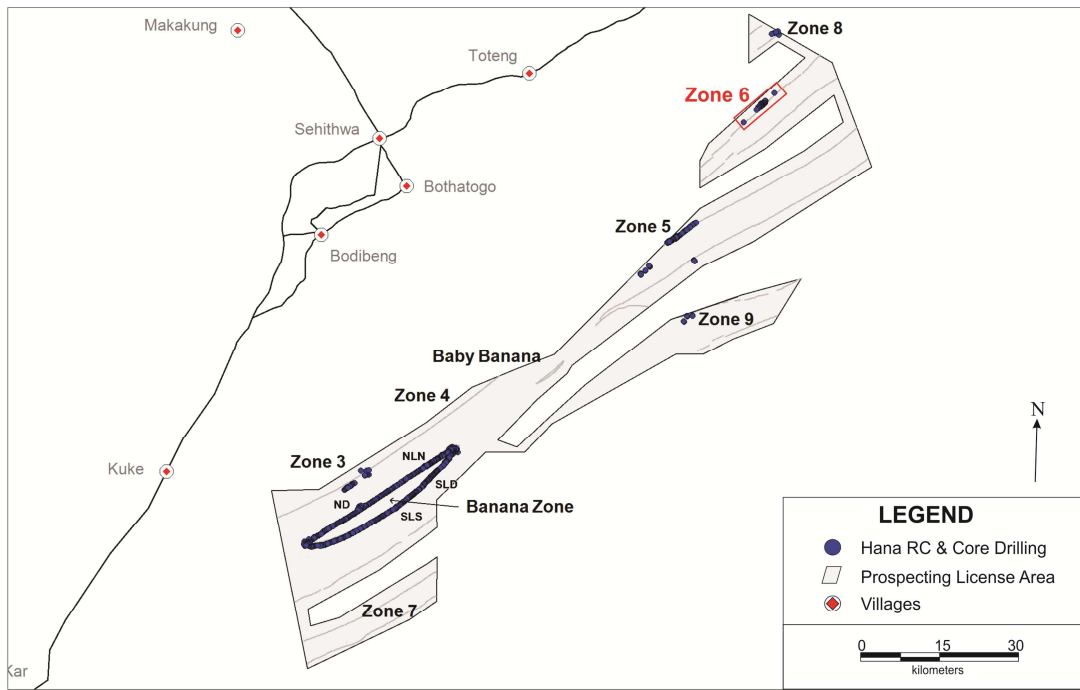


Figure 1: Location of Zone 6 Drilling Results at the Ghanzi Project



*Please note all figures are now showing section grid lines that are referenced in the result tables.

Figure 2: Drill Hole Location for Zone 6, includes sites of drill holes reported July 17 and November 24, 2008

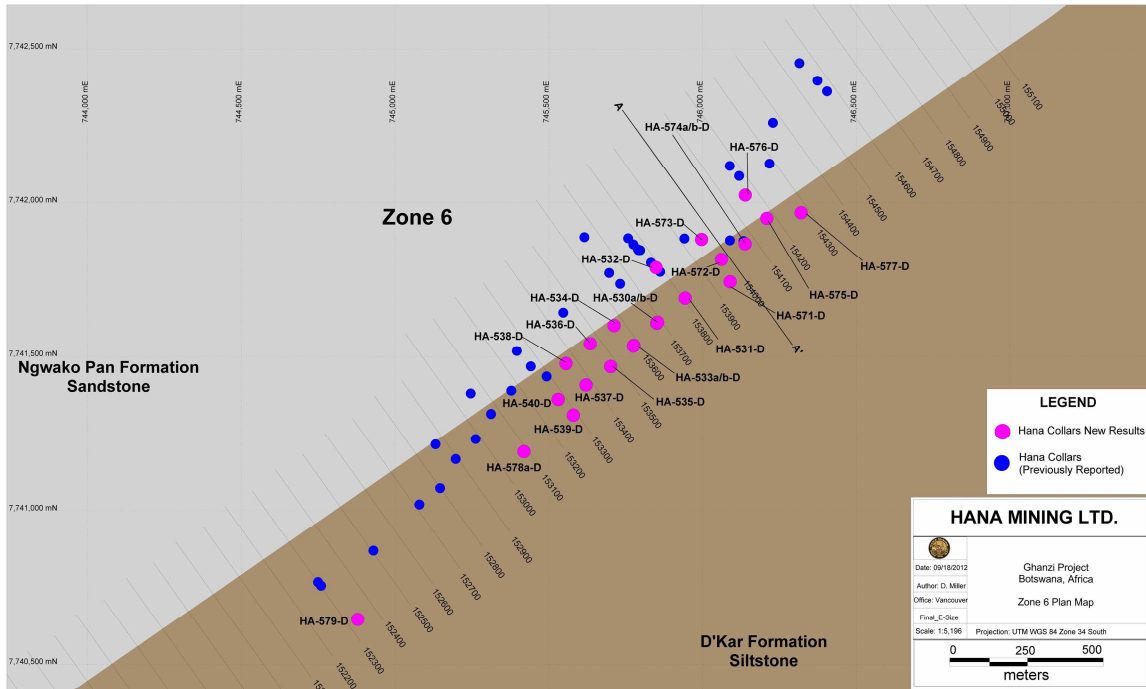


Figure 3: Cross-section through section N154000

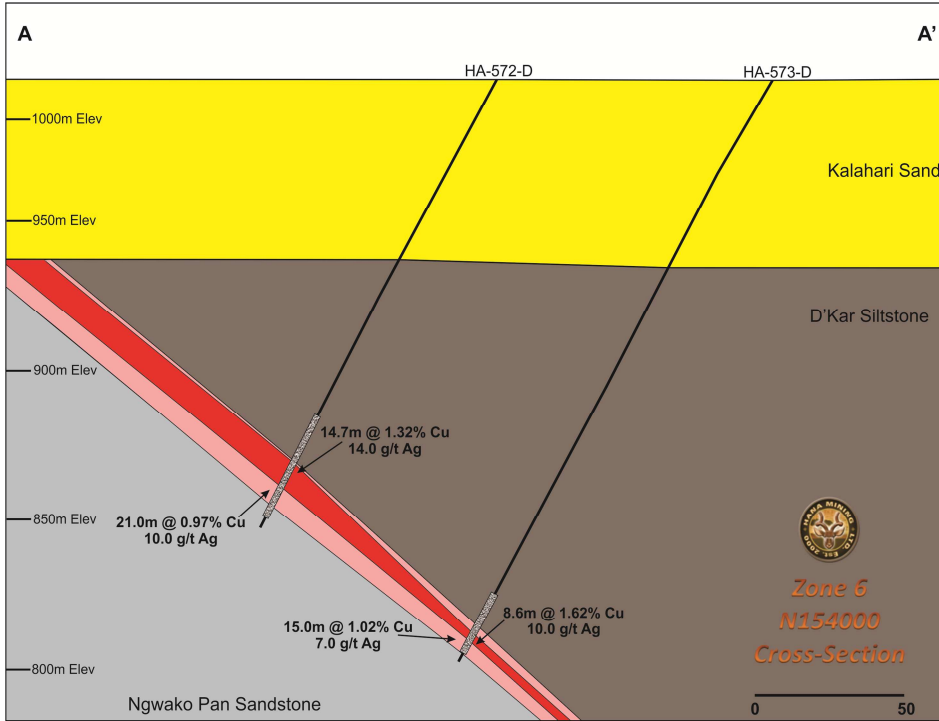


Figure 4: Long Section showing CuEq over width

