

FIGURE 1
Plan view of drill holes 001 to 007 at the Waldimiro Shaft and Drive area, with future planned hole locations shown in blue.

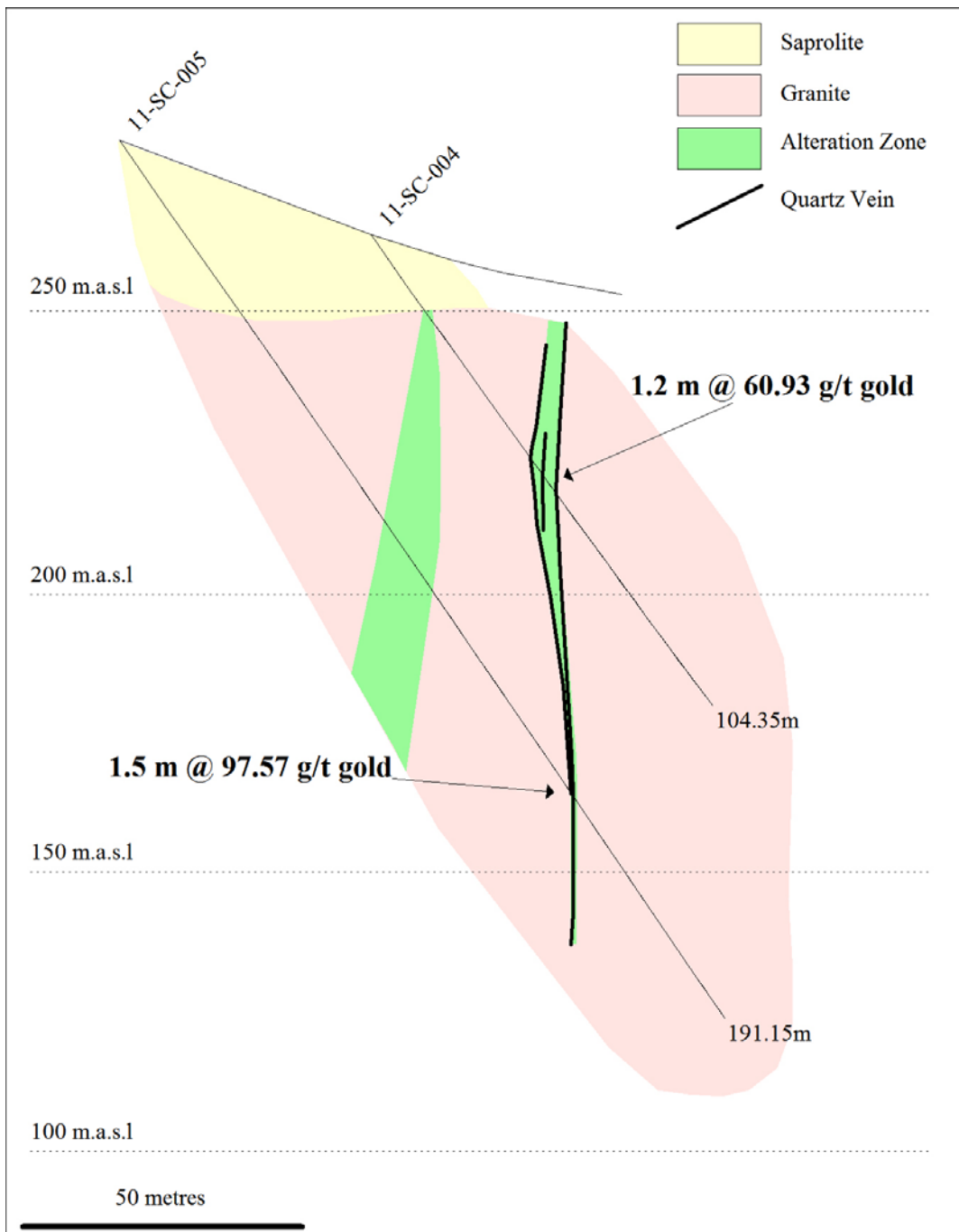


FIGURE 2
 Section through 11-SC-004 and 11-SC-005 facing west, showing vertical continuity over 100 metres deep

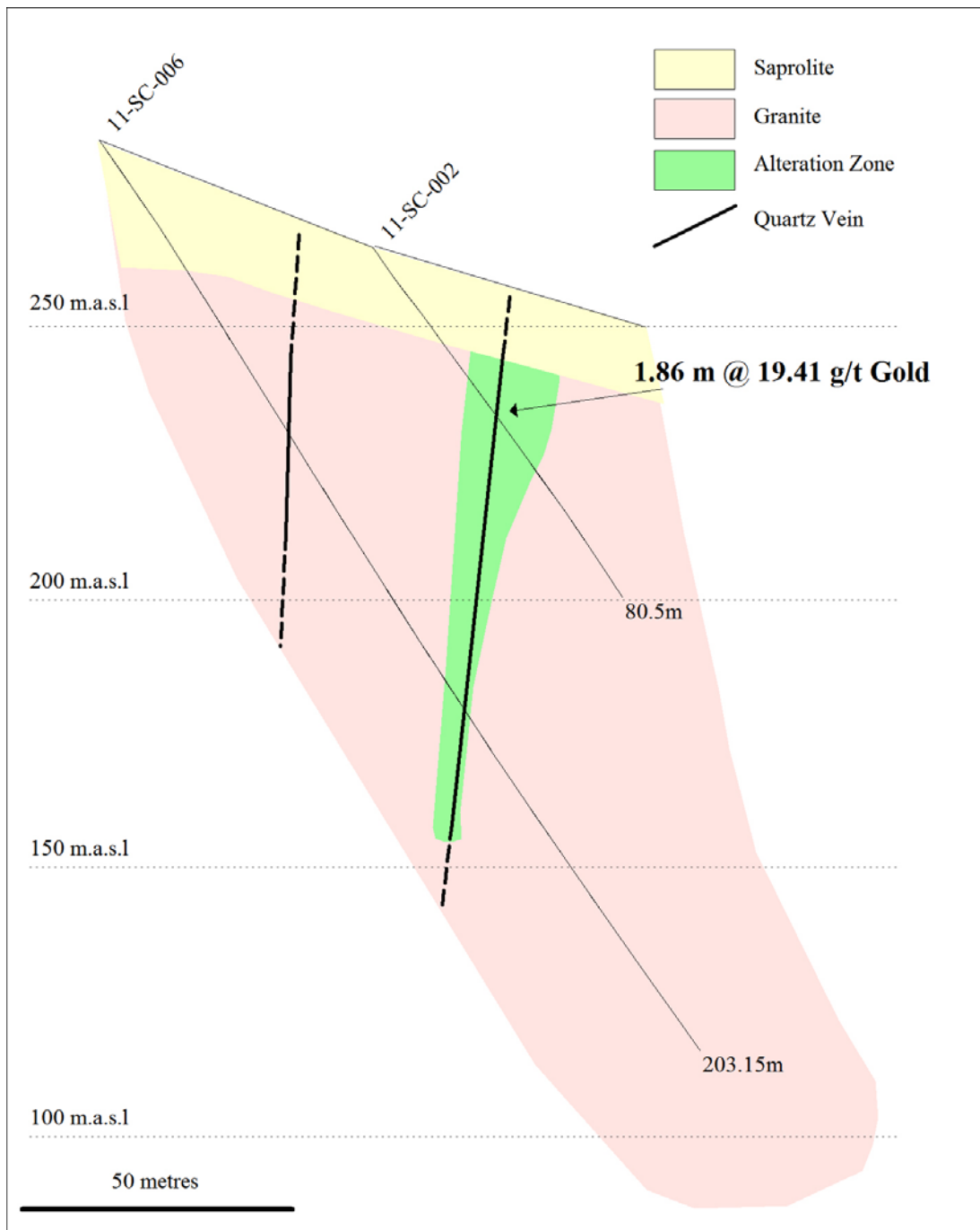


FIGURE 3
Section through 11-SC-002 and 11-SC-006 facing west




FIGURE 4
Annotated photograph of drill core showing typical quartz and sulphide mineralization in high grade intercepts