






LEGEND

-  0.60% Cueq boundary
-  Historic drillholes
-  Drillholes previous release
-  Drillholes current release
-  Drillholes pending assays

LUMINA COPPER CORP.	
PRESS RELEASE MAP	TACA TACA PROJECT DRILLING PROGRAM 2010 - 2011
Date: July 2011	
Author: G.A.	
Office: Camp.	
Drawing: E.S.A.	
Scale: 1:10,000	Projection: Transverse Mercator (Gauss Kruger) Campo Inchauspe Zone 2