









LEGEND

-  0.40% Cueq boundary
-  0.60% Cueq boundary
-  Historic drillholes
-  Drillholes previous release
-  Drillholes current release
-  Drillholes pending assays
-  RC holes previous release
-  RC holes current release

Note: "Copper equivalent boundaries are per the current 43-101 compliant resource estimate"

LUMINA COPPER CORP.

PRESS RELEASE

Date: Nov. 2011

Author: G.A.

Office: Camp.

Drawing: E.S.A.

Scale: 1:10,000

TACA TACA PROJECT

**DRILLING PROGRAM
2010 - 2011**

Projection: Transverse Mercator (Gauss Kruger)
Campo Inchauspe Zone 2