

Figure 1 – Location of the main gold prospects in the Ngayu Concession



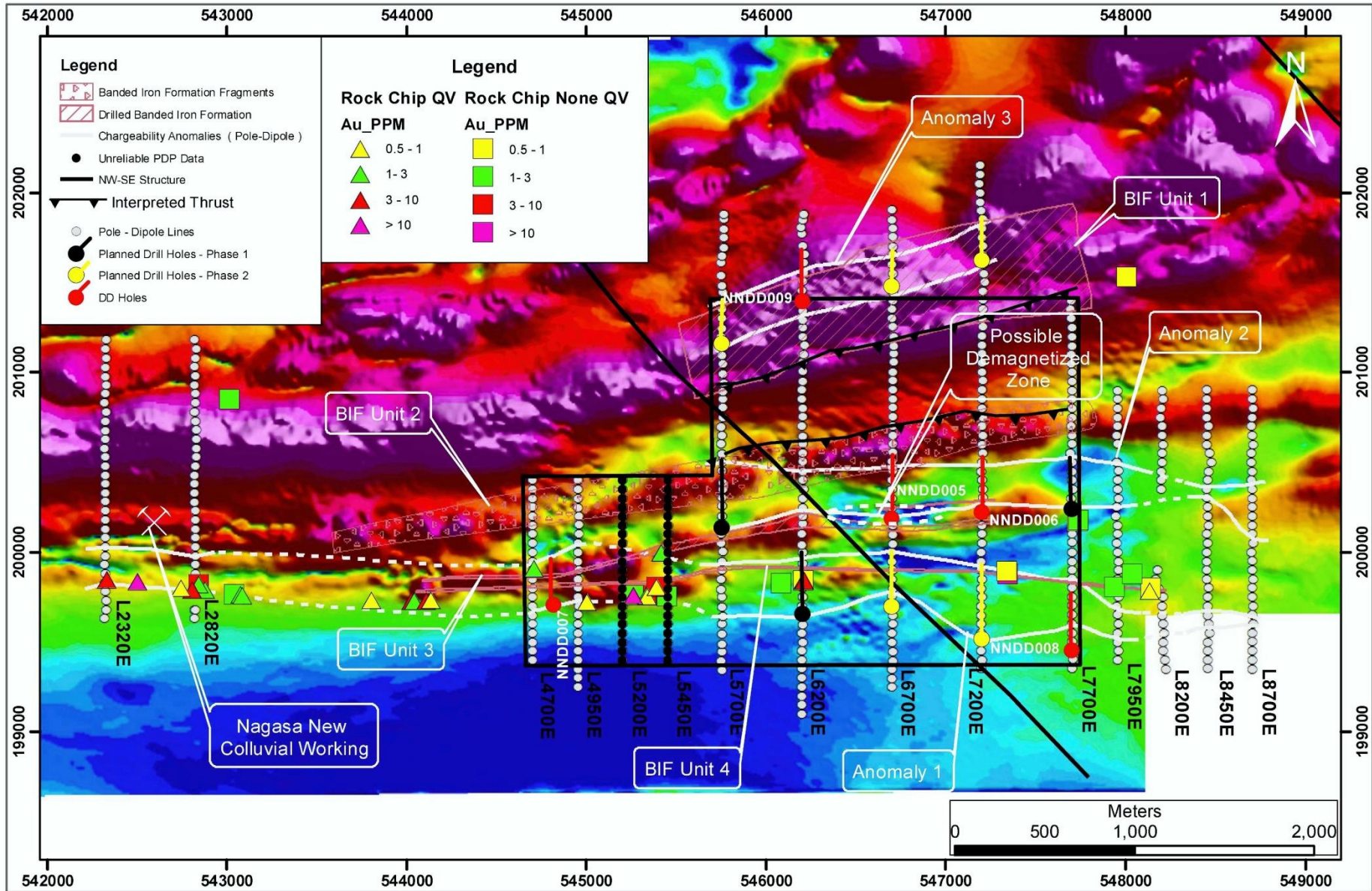


Figure 2 –Nagasa Prospect – magnetics, IP anomalies and location of drill holes.



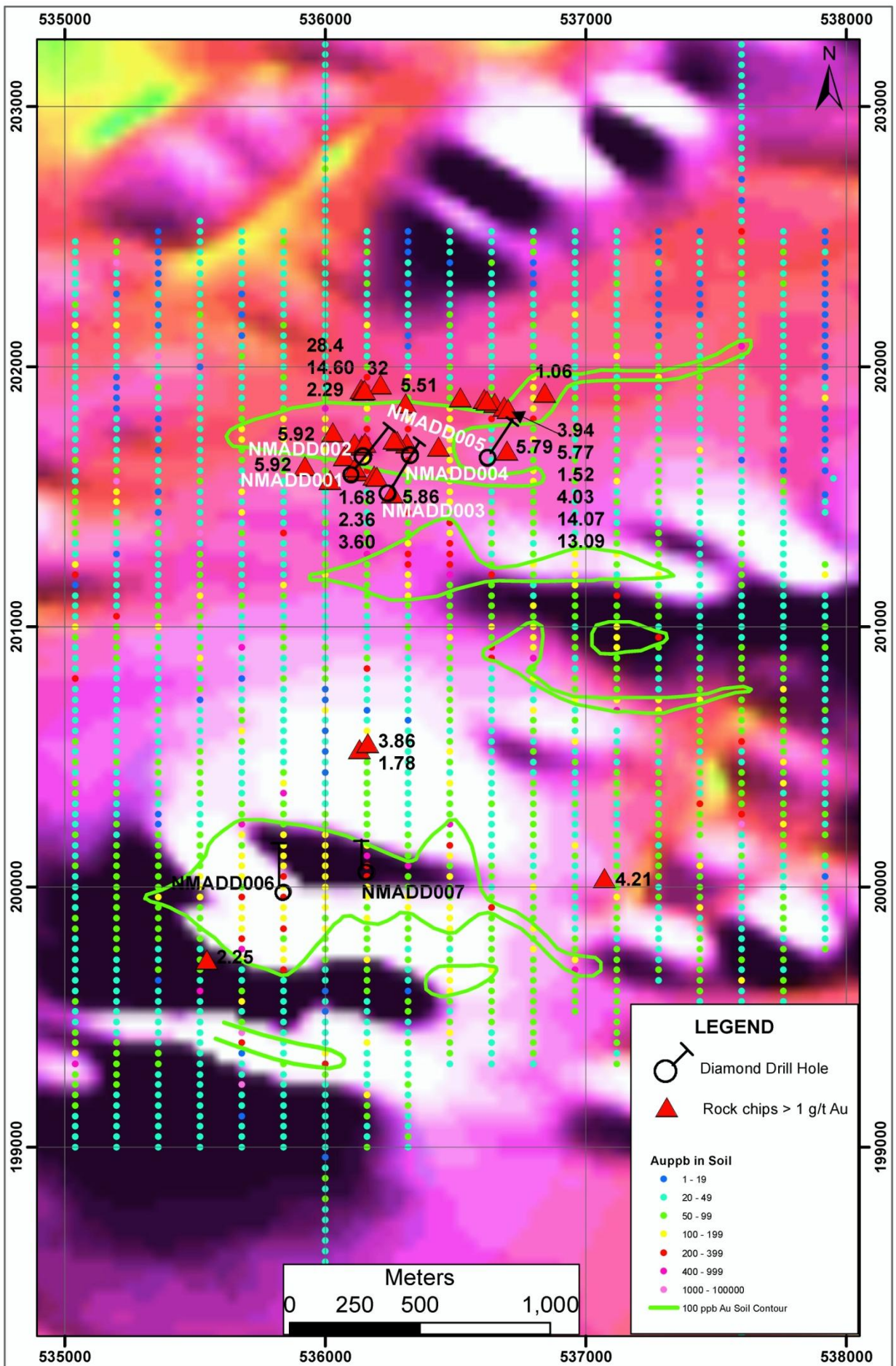


Figure 3 – Mondarabe Prospect – magnetics, soil geochemistry and location of drill holes

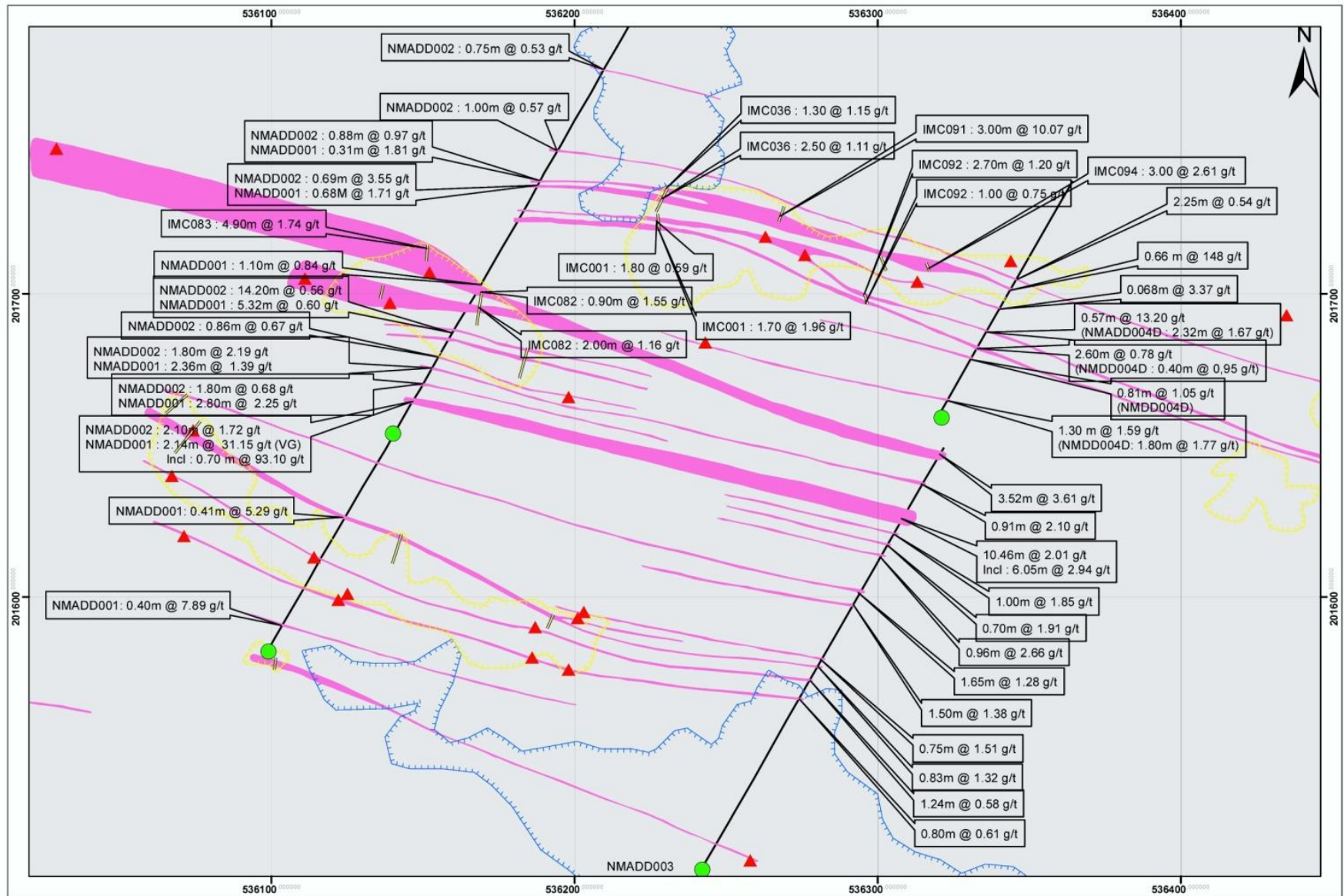


Figure 4 – Mondarabe Prospect, Northern Anomaly, interpretation of drilling and channel sampling intersections