

5200

5400

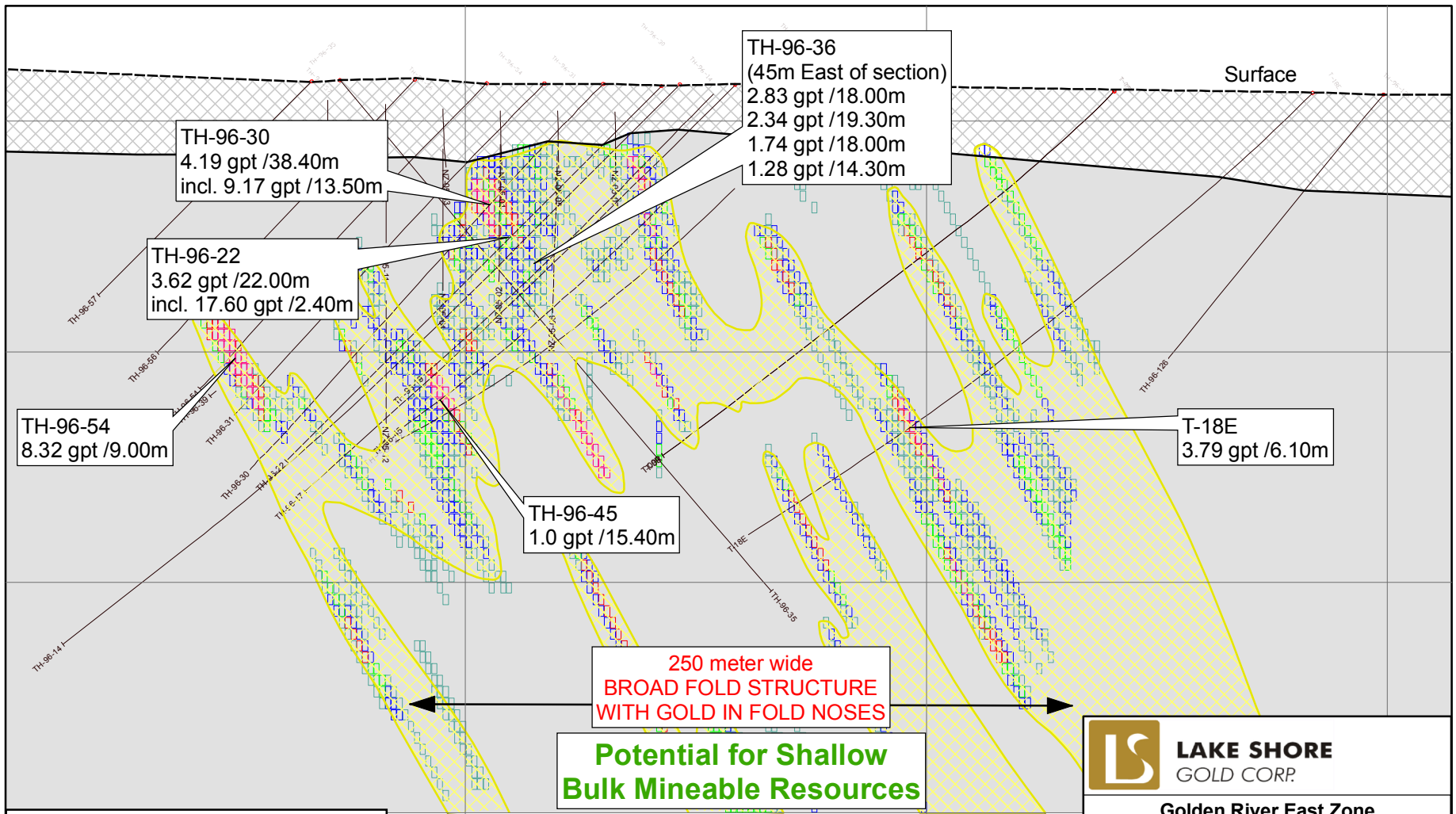
5600

10000

9900

9800

9700



TH-96-30
4.19 gpt /38.40m
incl. 9.17 gpt /13.50m

TH-96-22
3.62 gpt /22.00m
incl. 17.60 gpt /2.40m

TH-96-54
8.32 gpt /9.00m

TH-96-45
1.0 gpt /15.40m



TH-96-36
(45m East of section)
2.83 gpt /18.00m
2.34 gpt /19.30m
1.74 gpt /18.00m
1.28 gpt /14.30m

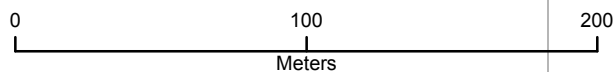
T-18E
3.79 gpt /6.10m

250 meter wide
BROAD FOLD STRUCTURE
WITH GOLD IN FOLD NOSES

Potential for Shallow
Bulk Mineable Resources

Legend

-  Overburden
-  Alteration / Mineralized Zone





LAKE SHORE
GOLD CORP.

**Golden River East Zone
(FOLD NOSE)
Section 460975E
Looking West**

Date: May, 2010 Name: EK

File: thome_460975e.mxd