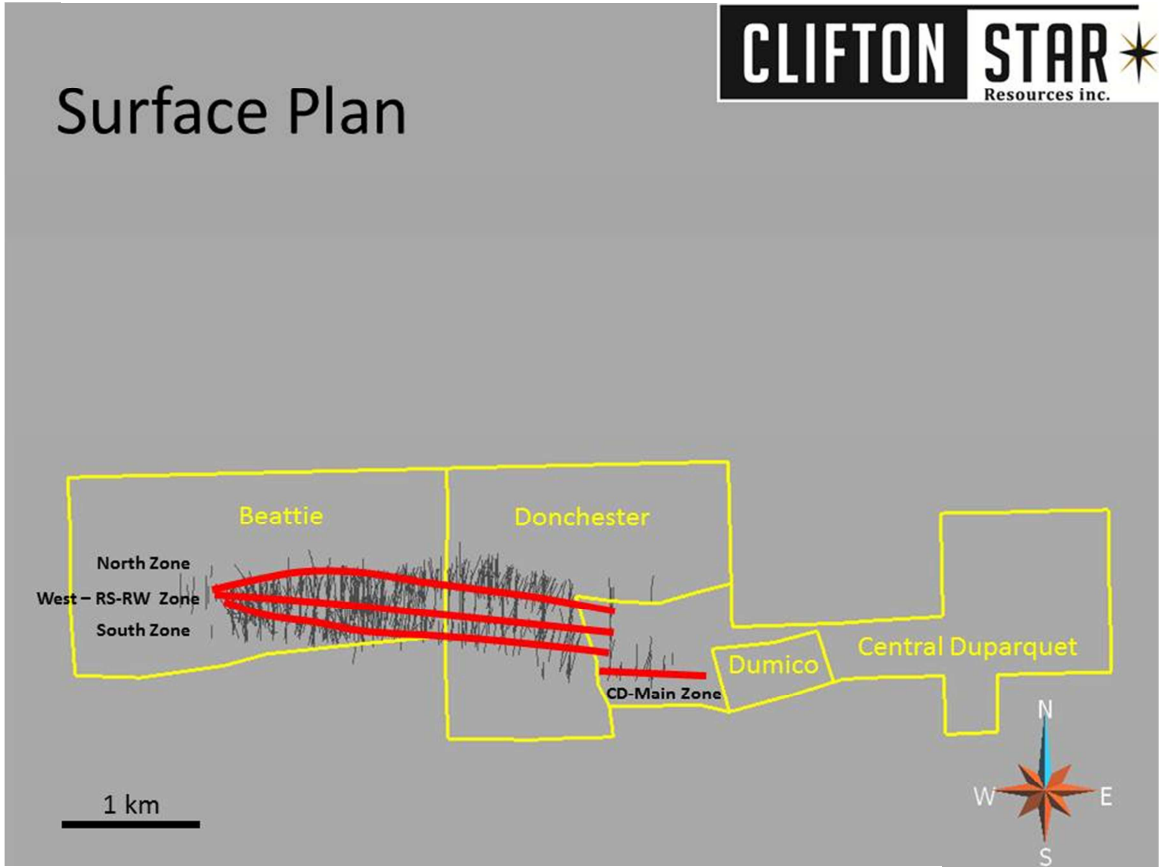


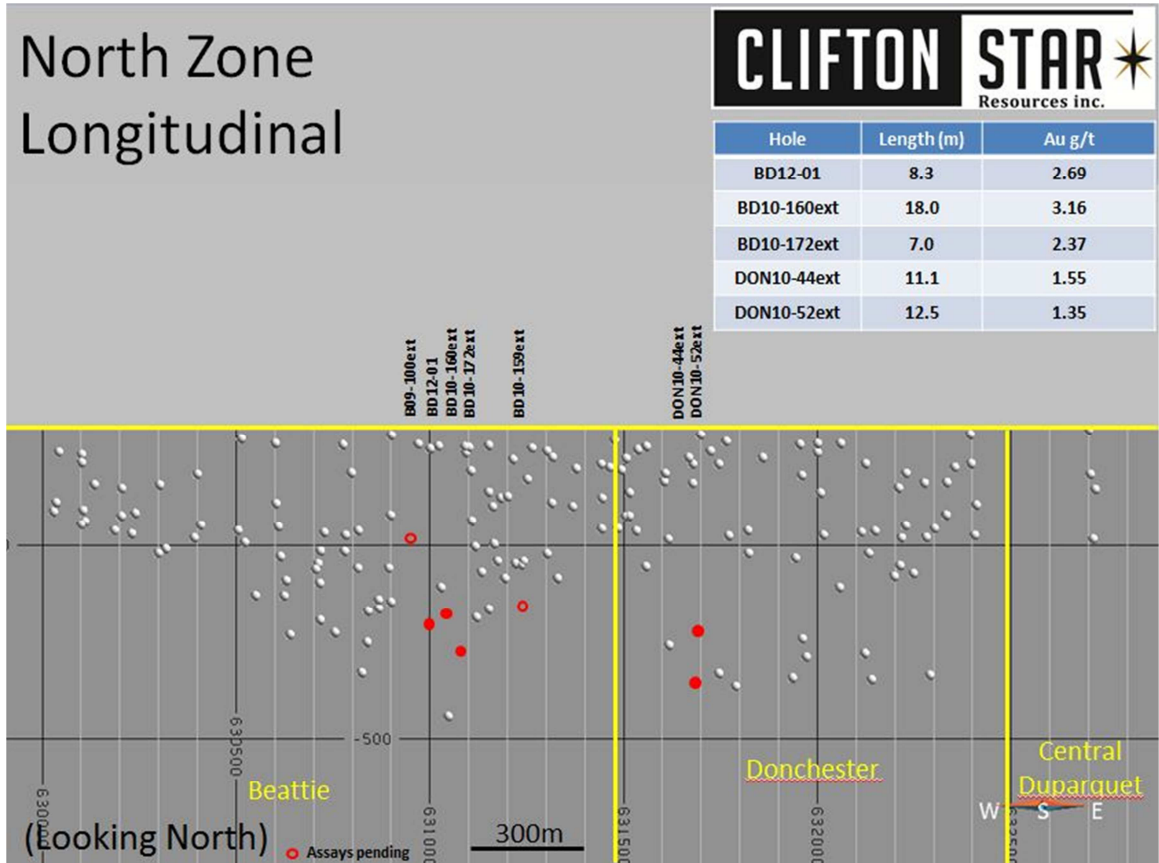
SCHEDULE 1

FIGURE 1



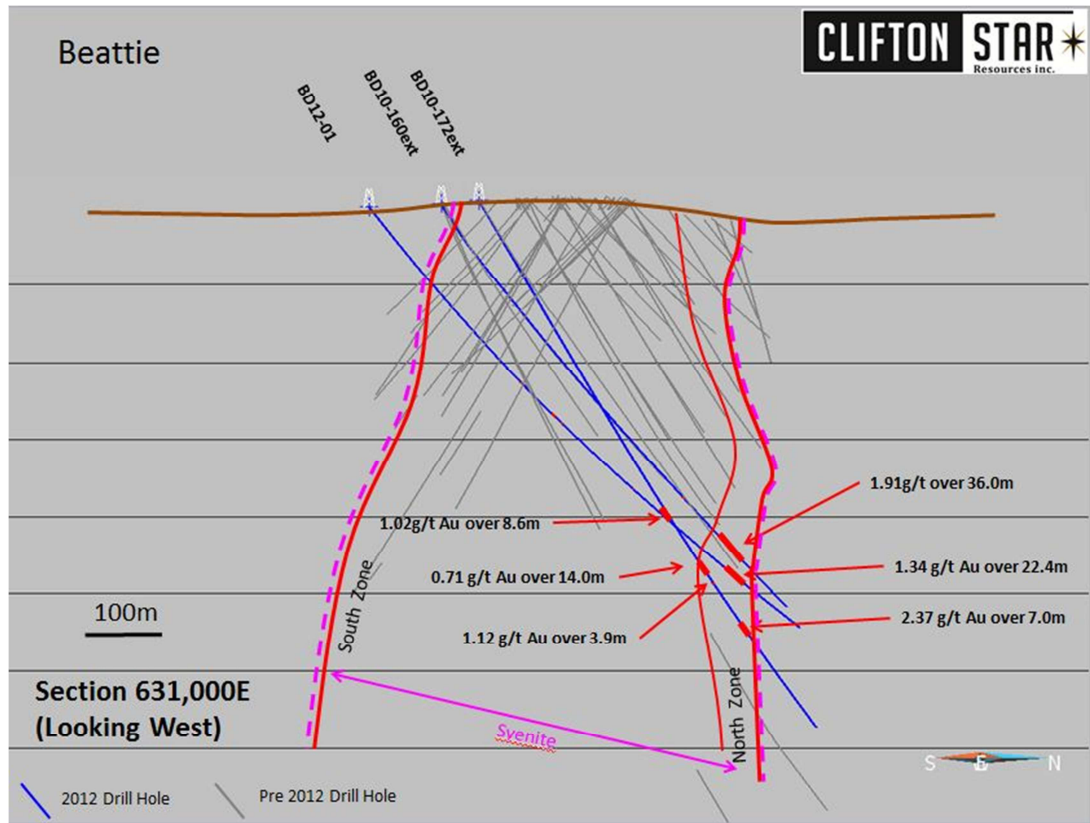
LOCATION OF THE MINERALIZATION ON THE DUPARQUET PROJECT

FIGURE 2



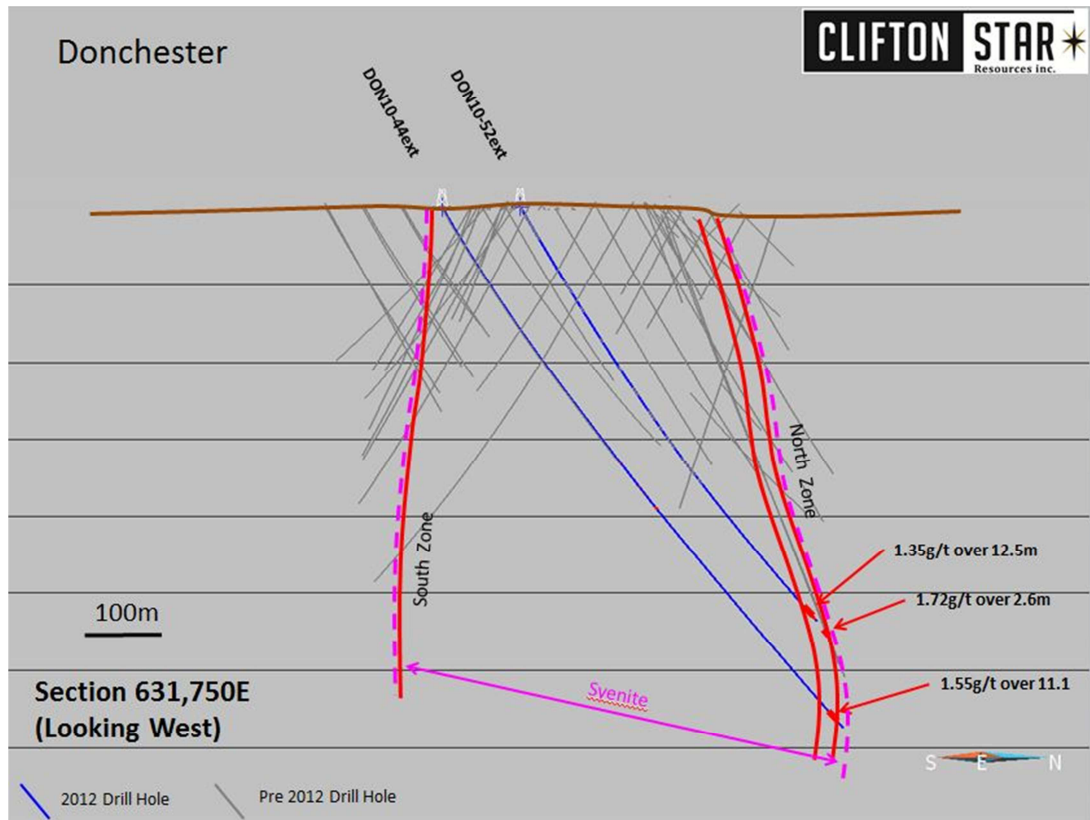
RED DOTS ARE 2012 HOLES
WHITE DOTS ARE PREVIOUS HOLES

FIGURE 3



LOCATION OF DRILL HOLES IN BLUE

FIGURE 4



LOCATION OF DRILL HOLES IN BLUE