

Figure 1 – Alteration Map

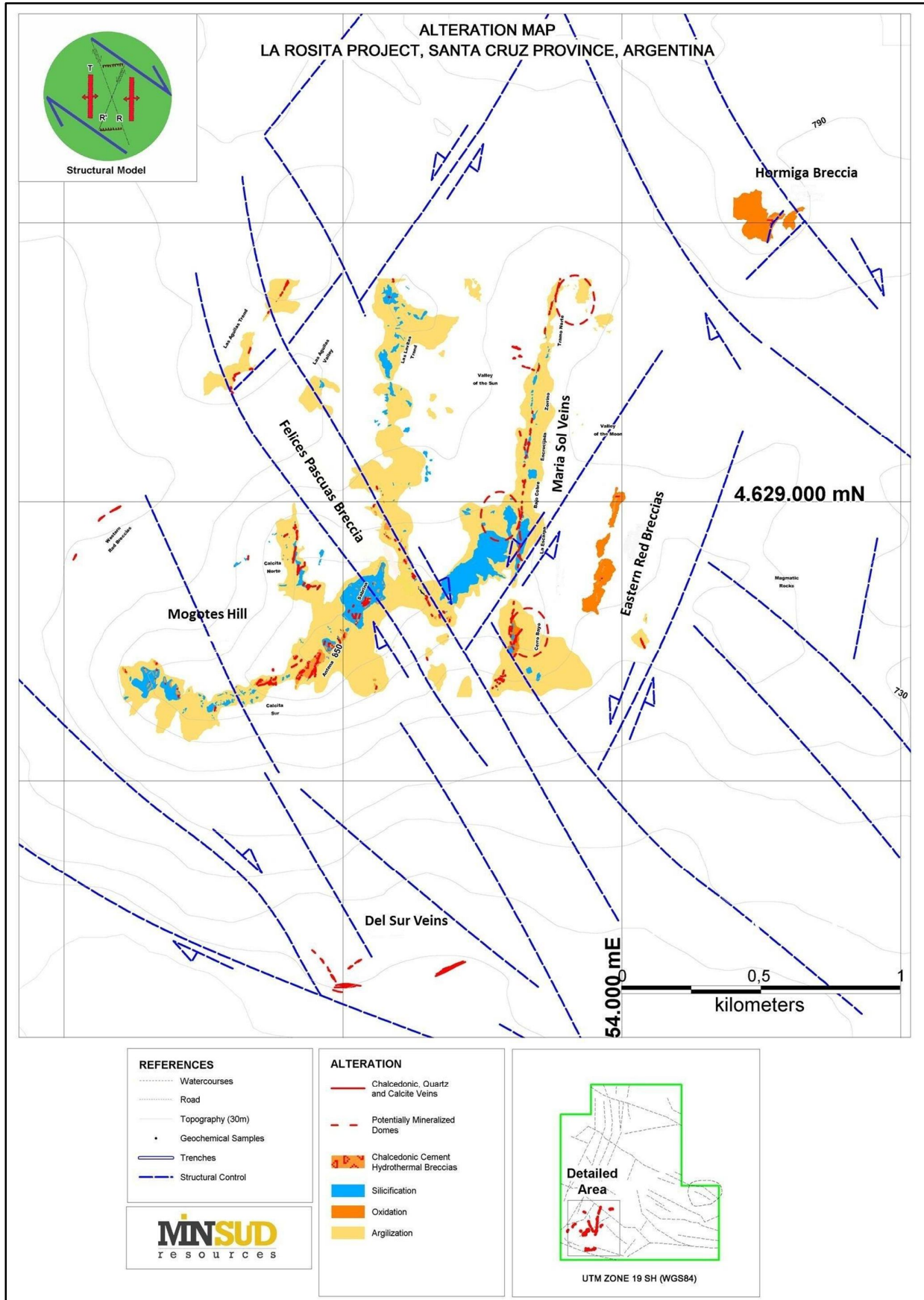


Figure 2 – Trenches Location

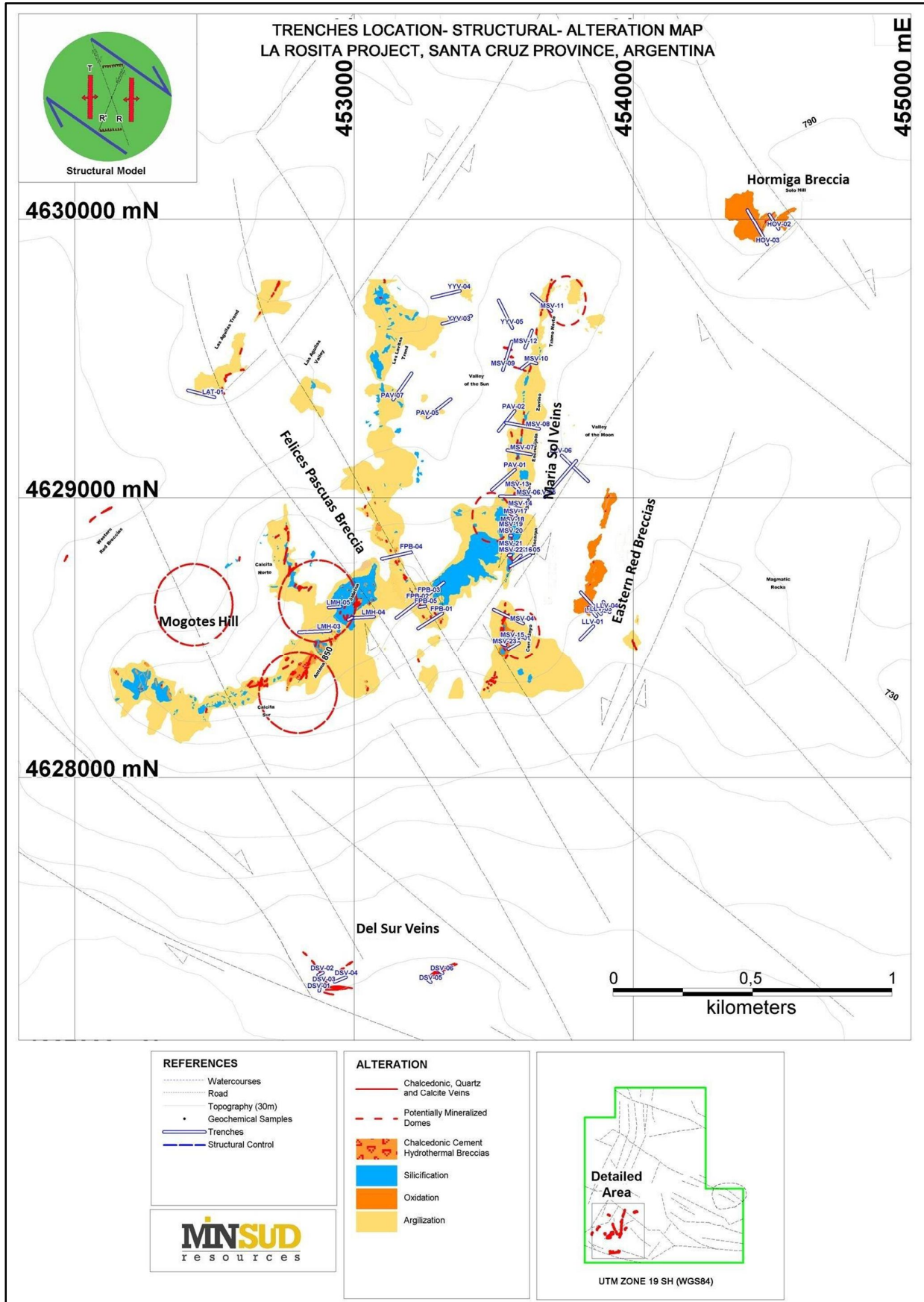


Figure 3 – Ground Magnetometry

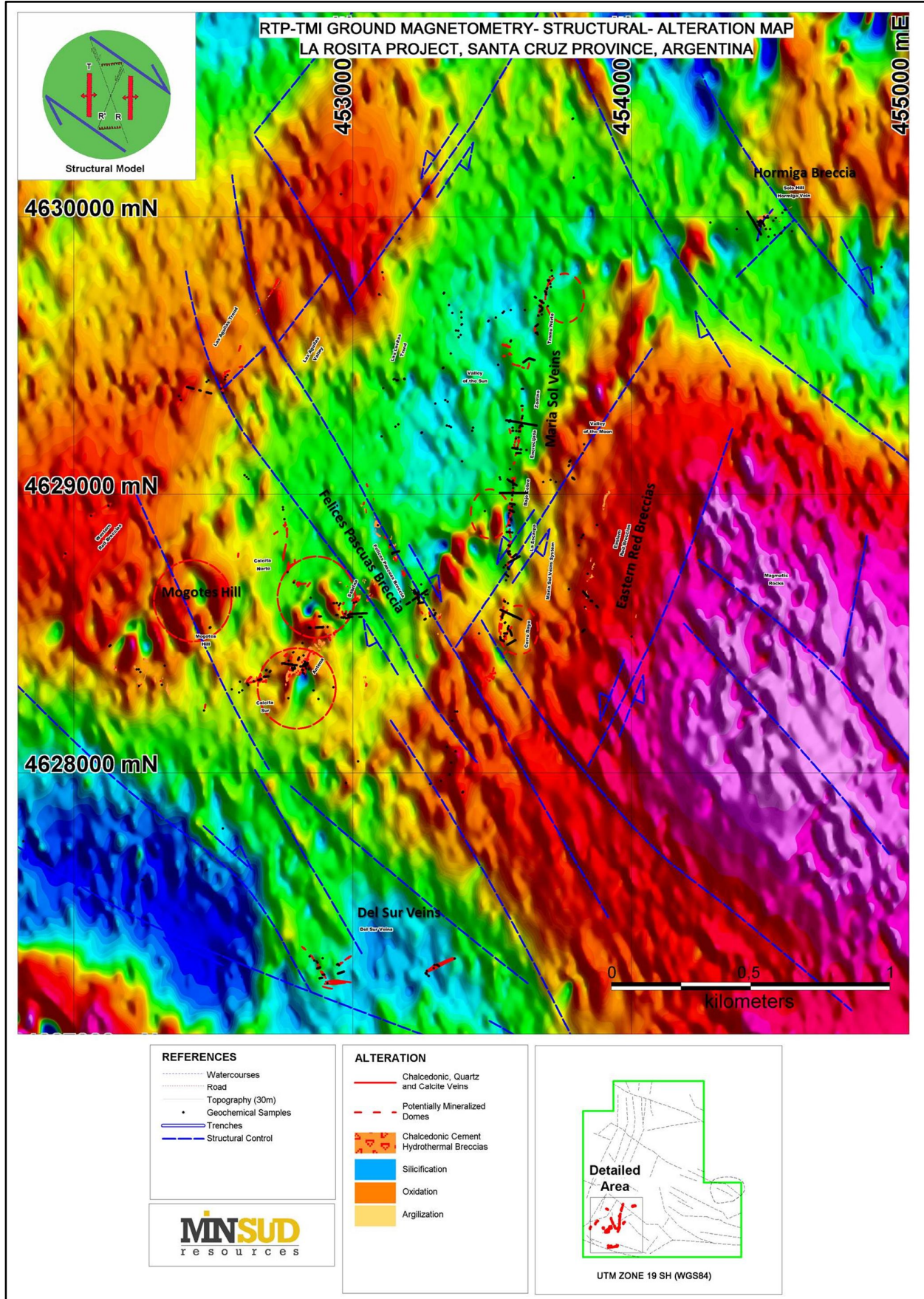


Figure 4 – Geochemical Distribution

